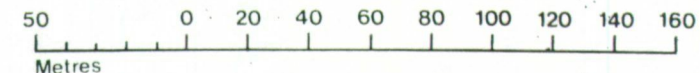


CROFT ROAD DARLINGTON

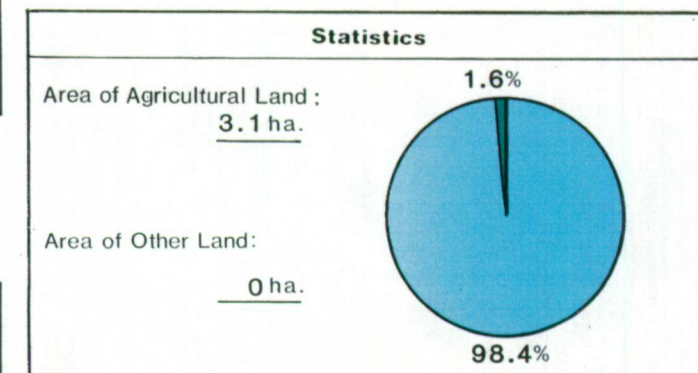
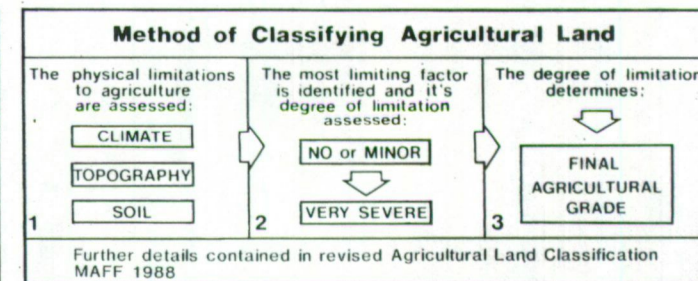
Proposed Supermarket Site

Agricultural Land Classification

SCALE - 1:2,500



Agricultural Land			
Agricultural Grades		Agricultural Land Quality	Area within the site (ha.)
Grade 1		Excellent	Nil
Grade 2		Very Good	3.05
Grade 3		Good	0.05
		Moderate	Nil
Grade 4		Poor	Nil
Grade 5		Very Poor	Nil



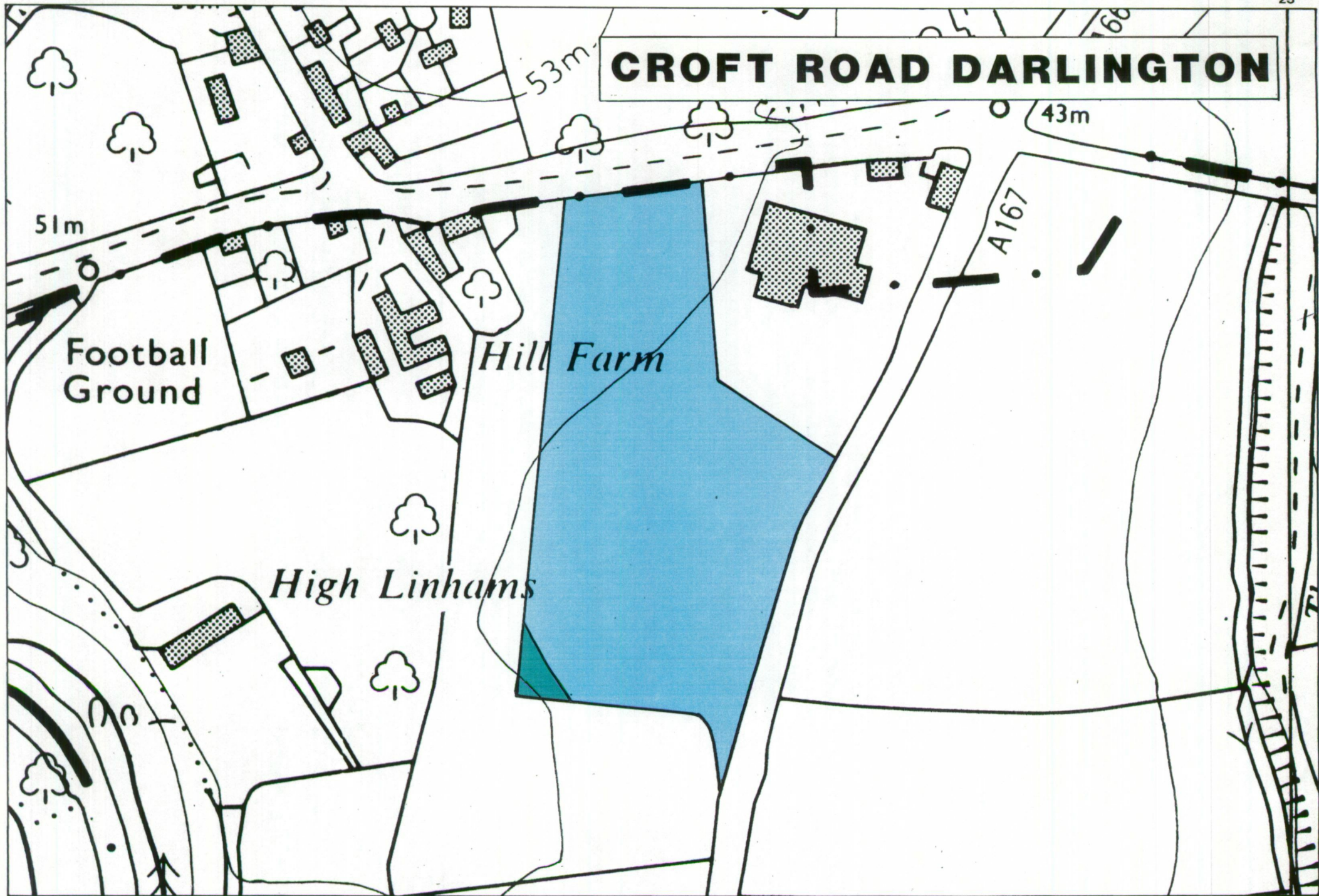
Land in Other Categories		
		Area within the site (ha.)
Urba <i>Including housing industry, commerce, derelict land, sports facilities, transport.</i>		Nil
Non-agricultural <i>Including golf courses, parks, sports fields, allotments, airfields.</i>		Nil
Woodland <i>Farm woodland</i>		Nil
<i>Commercial woodland</i>		Nil
Agricultural buildings <i>Including glasshouses</i>		Nil
Open water		Nil
Land not surveyed		Nil

A D A S









Information compiled by Resource Planning Group, Farm and Countryside Service, Leeds R.O.
Map produced by Resource Planning Cartographic Unit.
Project Number 24/92
Ordnance Survey maps reproduced with the permission of the Controller, H.M.S.O.
© Crown Copyright Reserved 1992

SOURCE MAPS
1:10,000
NZ 21 SE

CROFT ROAD DARLINGTON





AGRICULTURAL LAND		NON-AGRICULTURAL LAND	
	Grade 1		
	Grade 2		
	Sub-Grade 3a		
	Sub-Grade 3b		
	Grade 4		
	Grade 5		

N.S.