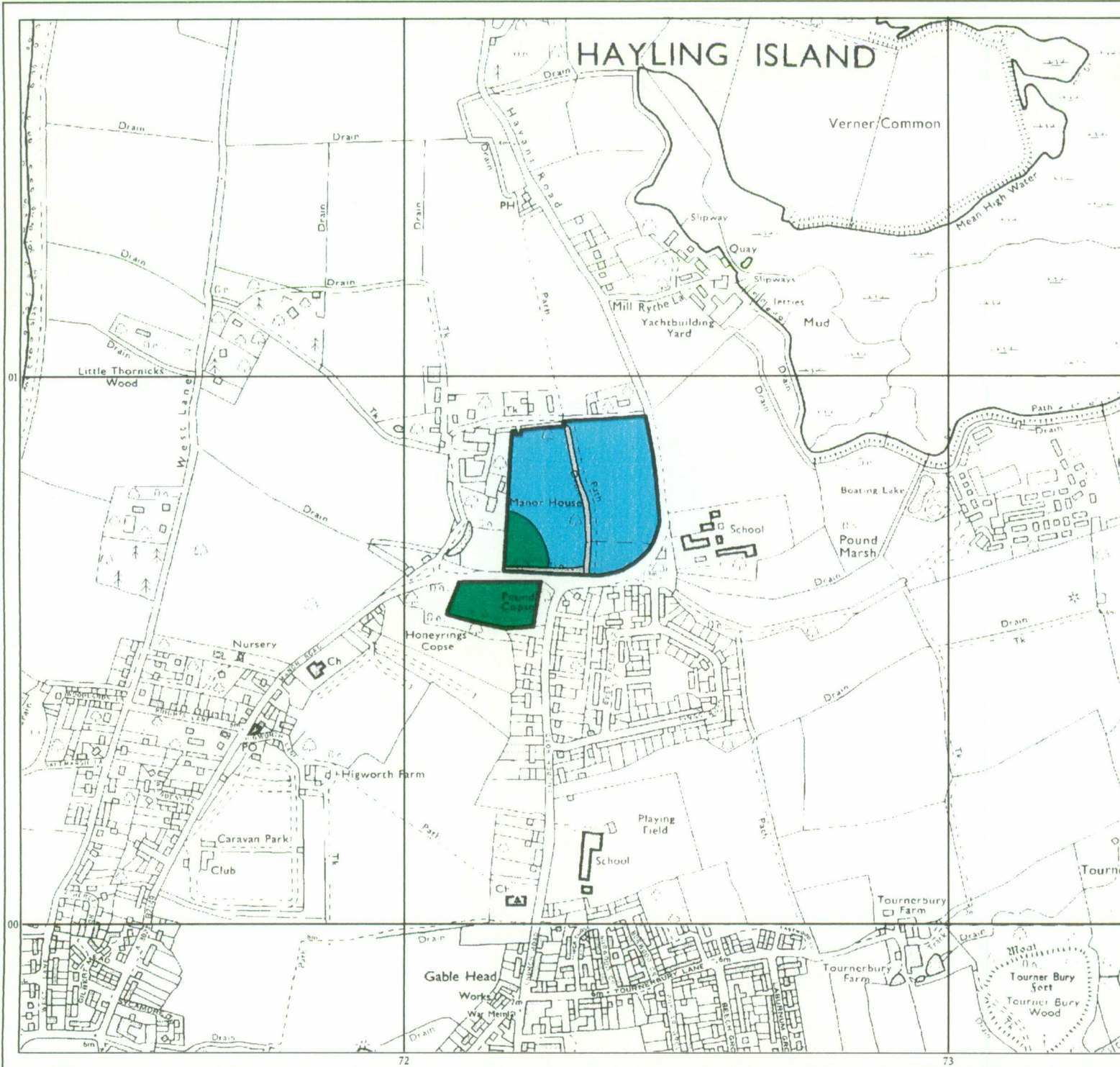



Agricultural Land Classification

Havant Borough Local Plan
 Site 43: Land at Manor Road,
 Hayling Island



Legend

	Quality	Area (ha)
Grade 1	Excellent	Nil
Grade 2	Very Good	6.2
Grade 3a	Good	1.8
Grade 3b	Moderate	Nil
Grade 4	Poor	Nil
Grade 5	Very Poor	Nil
	Agricultural land not surveyed	Nil
	Other land	0.4
Site Boundary		
Total survey area		8.0
Total site area		8.4
* Not present within survey area		



Further details contained in MAFF (1988) Agricultural Land Classification of England and Wales - Revised guidelines and criteria for grading the quality of agricultural land. Maff (publications), London SE99 71P. The information is accurate at base map scale but any enlargement would be misleading. Reproduction in whole or in part by any means is prohibited without the prior permission of MAFF.



Surveyed and drawn by the Resource Planning Team, FRCA, Reading

Based on the 1972 Ordnance Survey 1:10,000 map with the permission of the Controller of Her Majesty's Stationery Office. Unauthorised reproduction infringes Crown copyright and may lead to prosecution or civil proceedings. MAFF Licence No: GD272361
 Source map(s): SU70SW, SZ79NW
 Reference no: 1507/134/97 © Crown Copyright Reserved 1997

Agricultural Land Classification

Havant Borough Local Plan
Site 43: Land at Manor Road,
Hayling Island
Sample Point Map

Legend

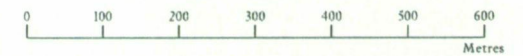
-  1 Location of soil pit
-  1 Location of auger sample point

 Boundary of survey area

 Agricultural land not surveyed

 Other land

Scale - 1:10,000



Further details contained in MAFF (1988) Agricultural Land Classification of England and Wales - Revised guidelines and criteria for grading the quality of agricultural land. MAFF (publications), London SE99 71P. The information is accurate at base map scale but any enlargement would be misleading.

Reproduction in whole or in part by any means is prohibited without the prior permission of MAFF.

Surveyed and drawn by the Resource Planning Team, FRCA, Reading.

Based on the 1972 Ordnance Survey 1:10,000 map with the permission of the Controller of Her Majesty's Stationery Office. Unauthorised reproduction infringes Crown copyright and may lead to prosecution or civil proceedings. MAFF Licence No: GD272361

Source map(s): SU70SW, SZ79NW

Reference no: 1507/134/97 © Crown Copyright Reserved 1997

