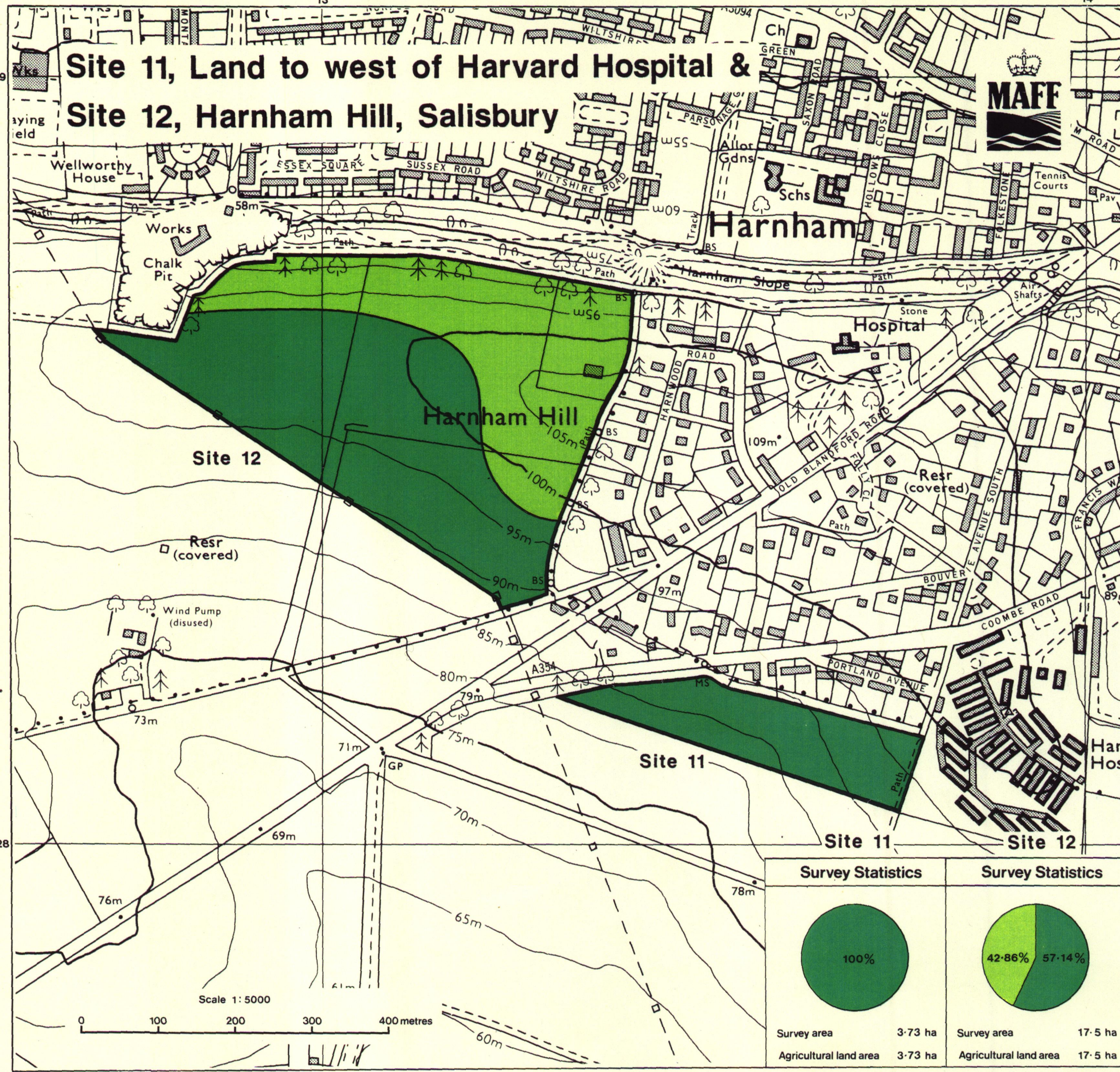


Ministry of Agriculture, Fisheries and Food  
**Agricultural Land Classification**

**Site 11, Land to west of Harvard Hospital &  
 Site 12, Harnham Hill, Salisbury**

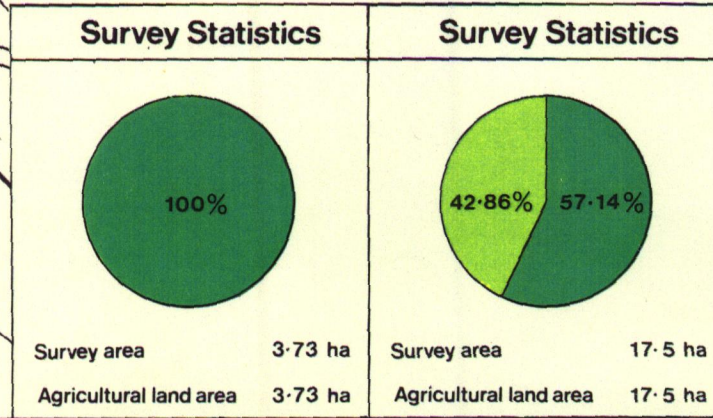
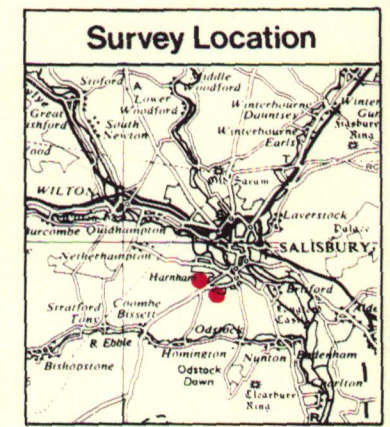


Agricultural Land			
ALC grade		Agricultural land quality	Degree of limitation
Grade 1	*	Excellent	None or very minor
Grade 2	*	Very good	Minor
Grade 3a		Good	Moderate
Grade 3b		Moderate	Moderate to severe
Grade 4	*	Poor	Severe
Grade 5	*	Very poor	Very severe

Other Land Categories			
Urban		Agricultural buildings	
Non-agricultural		Open water	
Woodland		Not surveyed	

\* Grade/Category not present within survey area

Further details contained in revised Agricultural Land Classification, M.A.F.F. 1988.



The information is accurate at the base map scale but any enlargement would be misleading.

Reproduction in whole or in part by any means is prohibited without the prior permission of M.A.F.F.

Surveyed by the Resource Planning Group July 1989. Map produced by the Cartographic Unit, Farm and Countryside Service, M.A.F.F. Bristol. Ref.no. 11089h

Based upon the 1977 Ordnance Survey 1:10 000 map with the permission of The Controller of Her Majesty's Stationery Office, Crown Copyright Reserved.

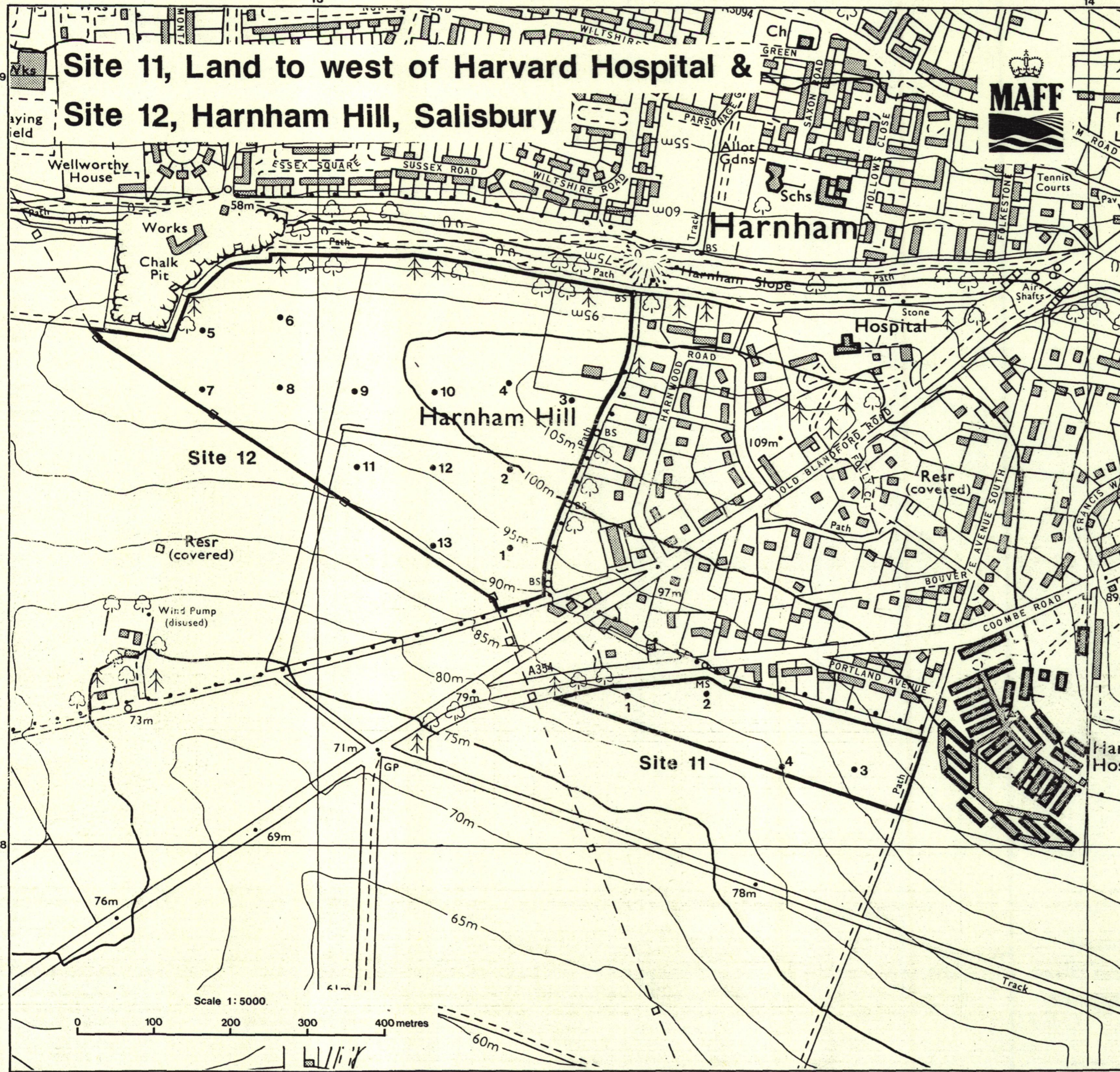
© Crown Copyright Reserved 1989

Supercados 35 (part) 37 (part)  
 Salisbury - L-plan  
 Sites 11 & 12  
 ARZC  
 110

Ministry of Agriculture, Fisheries and Food  
**Agricultural Land Classification**

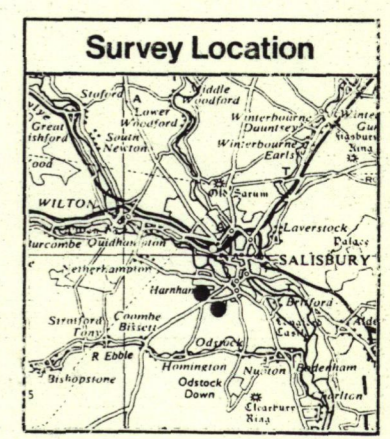
Supercodes  
 35 (part)  
 37 (part)

**Site 11, Land to west of Harvard Hospital &  
 Site 12, Harnham Hill, Salisbury**



**Auger Sample Points**

● 1-4 & 1-13	Location of sample points (Details contained in separate schedule)	
Urban	*	Agricultural buildings
Non-agricultural	*	Open water
Woodland	*W	Not surveyed
*Grade/Category not present within survey area		



The information is accurate at the base map scale but any enlargement would be misleading.  
 Reproduction in whole or in part by any means is prohibited without the prior permission of M.A.F.F.

Surveyed by the Resource Planning Group July 1989. Map produced by the Cartographic Unit, Farm and Countryside Service, M.A.F.F., Bristol. Ref.no. 110/89h.  
 Based upon the 1977 Ordnance Survey 1:10000 map with the permission of The Controller of Her Majesty's Stationery Office, Crown Copyright Reserved.  
 © Crown Copyright Reserved 1989

Salisbury - L.Plan

Sites 11 & 12  
 A354

110  
 804