

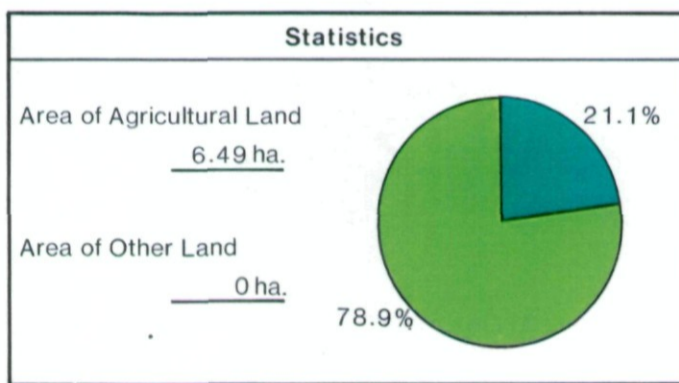


DONCASTER U.D.P

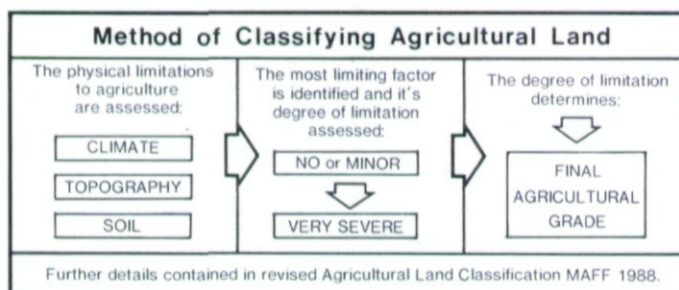
Site PH1,2/12, Doncaster Common

Agricultural Land Classification

Agricultural Land		
Agricultural Grades	Agricultural Land Quality	Area within the site (ha.)
GRADE 1	Excellent	Nil
GRADE 2	Very Good	Nil
GRADE 3 Sub Grade 3a	Good	1.37
Sub Grade 3b	Moderate	5.12
GRADE 4	Poor	Nil
GRADE 5	Very Poor	Nil



Land in Other Categories		
		Area within the site (ha.)
Urban <i>Including housing, industry, commerce, derelict land, sports facilities, transport</i>	<input type="checkbox"/>	Nil
Non-agricultural <i>Including golf courses, parks, sports fields, allotments, airfields</i>	<input type="checkbox"/>	Nil
Woodland <i>Farm Woodland</i>	<input type="checkbox"/>	Nil
Commercial Woodland	<input type="checkbox"/>	Nil
Agricultural buildings <i>Including glasshouses</i>	<input type="checkbox"/>	Nil
Open water	<input type="checkbox"/>	Nil
Land not surveyed	<input type="checkbox"/>	Nil



Information compiled by Resource Planning Team ADAS Statutory Group Leeds.	SOURCE MAPS
Map produced by Resource Planning Cartographic Unit.	
Project Number 7/93	1:10,000
Ordnance Survey maps reproduced with the permission of the Controller H.M.S.O.	SE 60 SW
© Crown Copyright Reserved 1993	

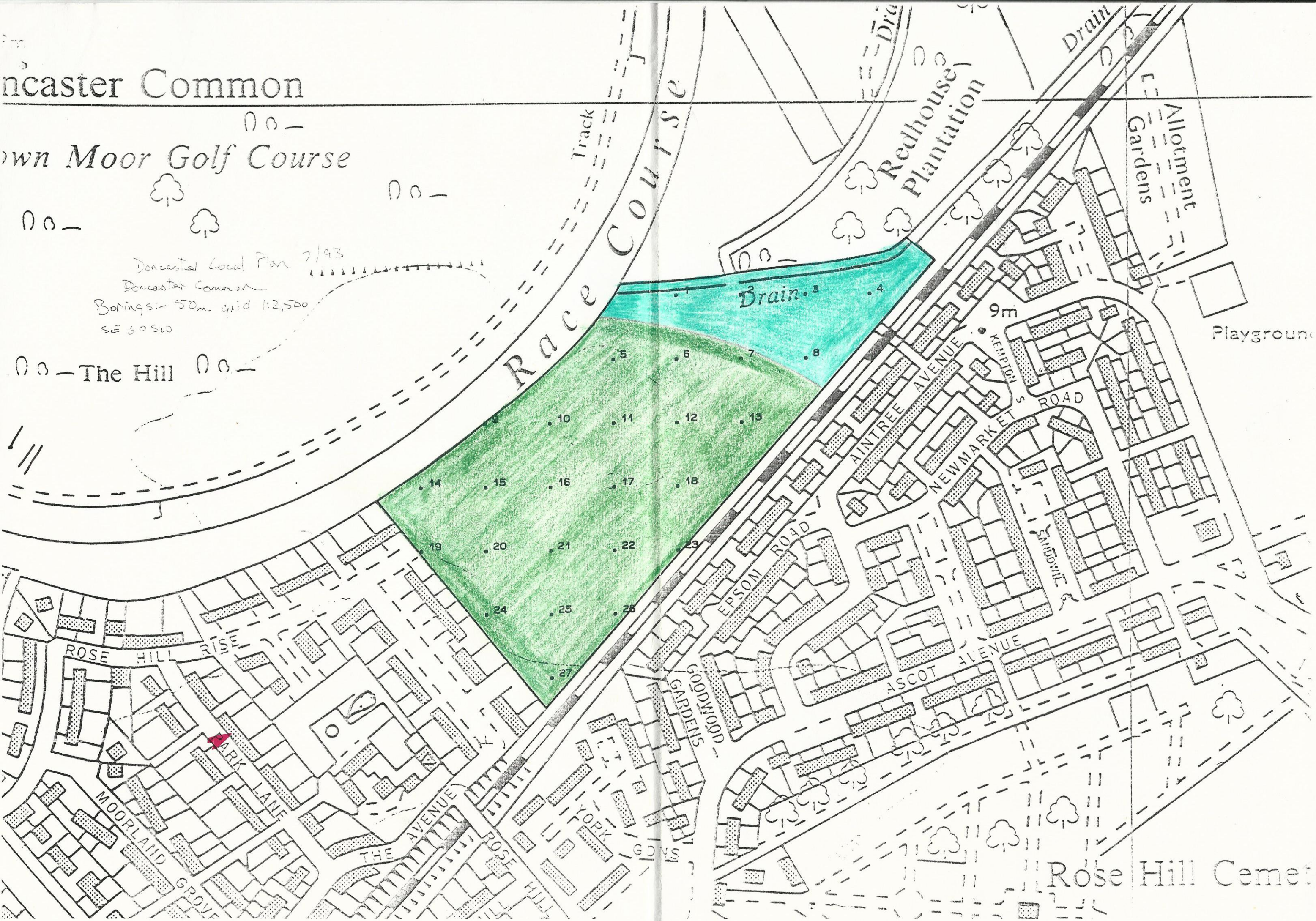
Doncaster Common

Donner Moor Golf Course

Donner

Donner - The Hill

Doncaster Local Plan 7/93
Doncaster Common
Borings: 50m grid 1:2,500
SE 60 SW



Rose Hill Cemetery