







Agricultural Land Classification Duxford, Cambs

The ALC information on this map relates to the long term potential of the land in an unirrigated state

AGRICULTURAL LAND

Agricultural Grades

- Grade 1 
- Grade 2 
- Grade 3 a 
b 
- Grade 4 
- Grade 5 

Agricultural Land Quality

Very high




Very low

Disturbed 

Agricultural Buildings 

Unsurveyed 

NON AGRICULTURAL LAND

Land predominantly in urban use 


Other land primarily in non-agricultural use 

* Land in this category does not occur on this map

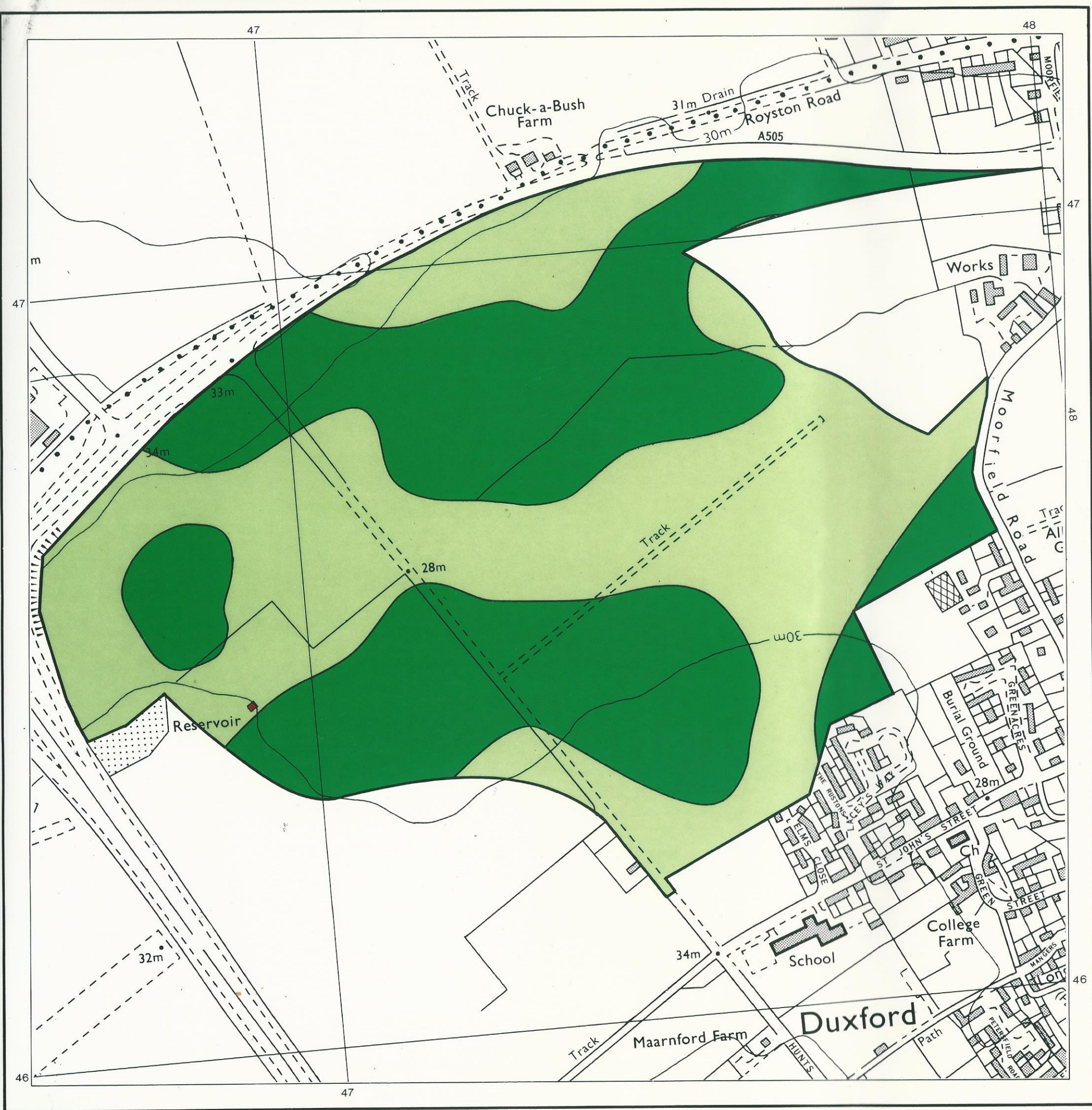
SOURCE MAPS Base maps taken from the O.S. 1:10000
Sheets TL 44 NE

This map is accurate only at the scale shown.
Any enlargement could be misleading

Scale 1:5 000



Drawn by the Cartographic Unit,
Farm & Countryside Service
Cambridge. Ref. H/42/89
Ordnance Survey maps reproduced
with the permission of the Controller,
H.M.S.O.
© Crown Copyright reserved 1989



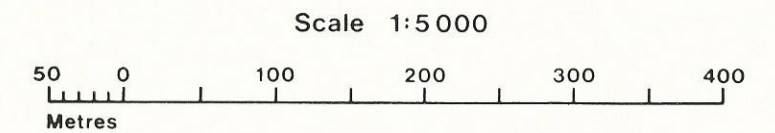
Agricultural Land Classification Duxford, Cambs



• Location of auger boring

SOURCE MAPS Base maps taken from the O.S. 1:10000
Sheets TL 44 NE

This map is accurate only at the scale shown.
Any enlargement could be misleading

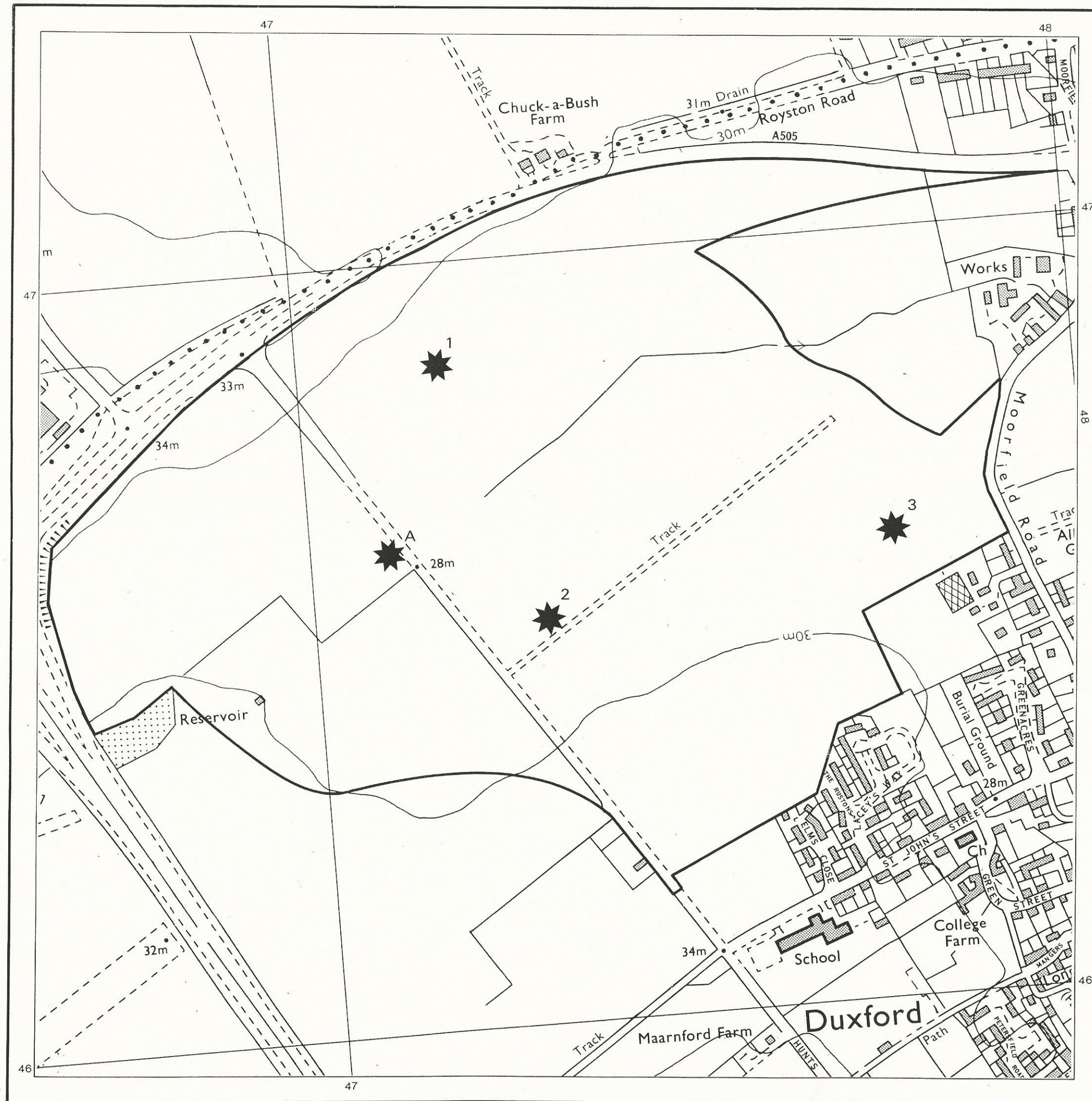


Drawn by the Cartographic Unit,
Farm & Countryside Service
Cambridge. Ref. H/42/89
Ordnance Survey maps reproduced
with the permission of the Controller,
H.M.S.O.
© Crown Copyright reserved 1989



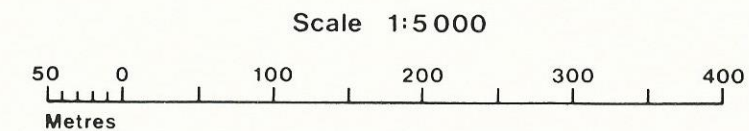
Agricultural Land Classification Duxford, Cambs

★ Location of soil pit



SOURCE MAPS Base maps taken from the O.S. 1:10000
Sheets TL 44 NE

This map is accurate only at the scale shown.
Any enlargement could be misleading



Drawn by the Cartographic Unit,
Farm & Countryside Service
Cambridge. Ref. H/42/89
Ordnance Survey maps reproduced
with the permission of the Controller,
H.M.S.O.
© Crown Copyright reserved 1989

