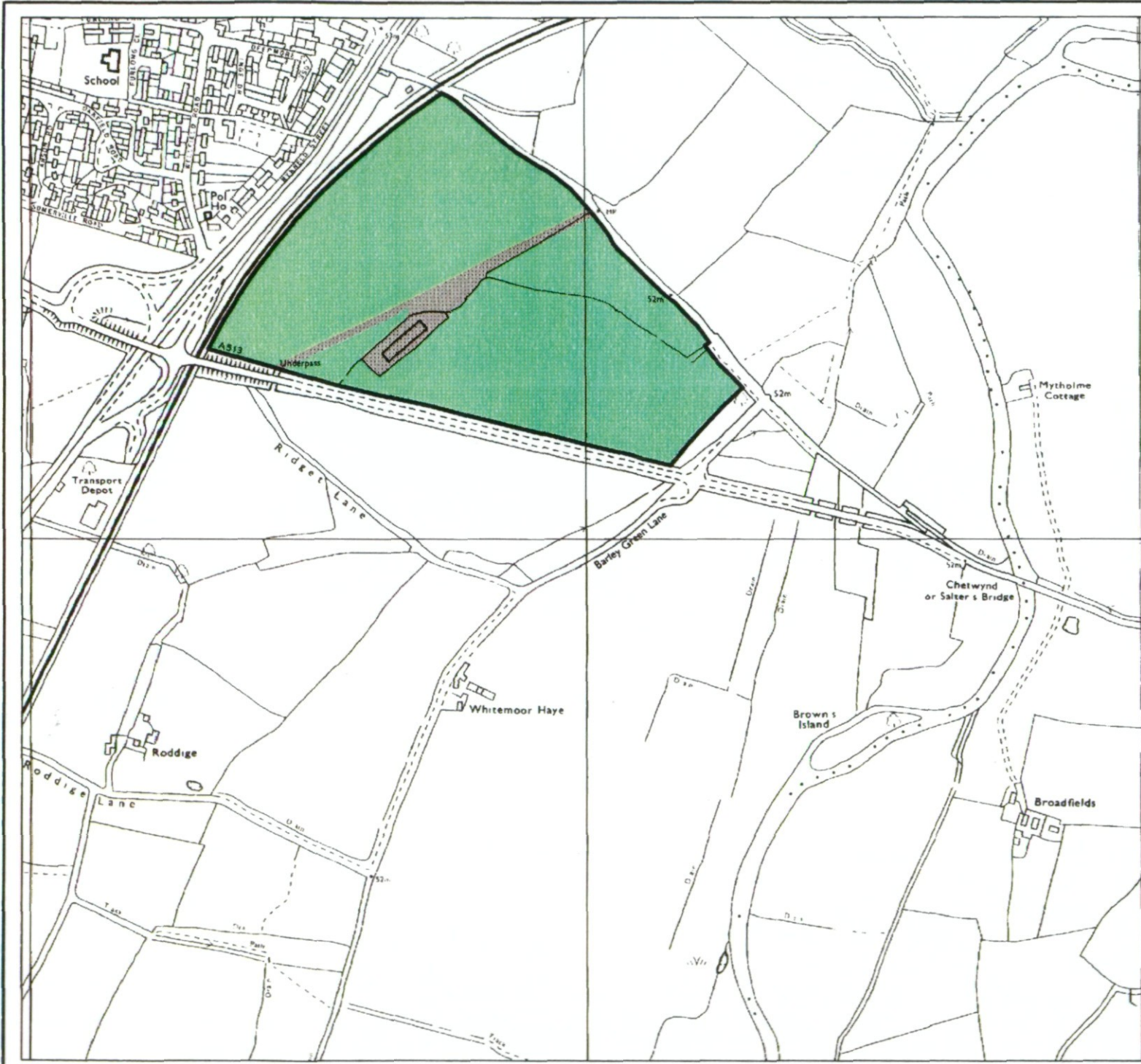
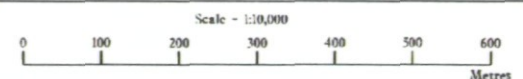


# Agricultural Land Classification Alrewas South



## Legend

	Quality	Area (ha)
Grade 1	Excellent	Nil
Grade 2	Very Good	Nil
Grade 3a	Good	Nil
Grade 3b	Moderate	32.3
Grade 4	Poor	Nil
Grade 5	Very Poor	Nil
	Agricultural land not surveyed	Nil
	Other land	2.0
	Boundary of survey area	
Total agricultural land area		32.3
Total survey area		34.3
* Not present within survey area		



Further details contained in MAFF (1988) Agricultural Land Classification of England and Wales - Revised guidelines and criteria for grading the quality of agricultural land, MAFF (publications), London SE99 7TP. The information is accurate at base map scale but any enlargement would be misleading. Reproduction in whole or in part by any means is prohibited without the prior permission of MAFF.

Surveyed and drawn by FRCA, Wolverhampton.  
 Reproduced from the 1989 Ordnance Survey 1:10000 mapping with the permission of the Controller of Her Majesty's Stationary Office  
 © Crown Copyright. Unauthorised reproduction infringes Crown copyright and may lead to prosecution or civil proceedings.  
 Source map(s) : SK115E  
 Job reference no: 003/99  
 MAFF Licence No: GD272361



# Agricultural Land Classification Alrewas South

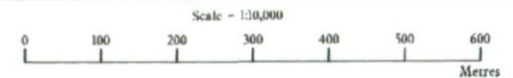
## Sample Point Map

### Legend

- 1 Location of soil pit
- 1 Location of auger sample point



Boundary of  
survey area



Further details contained in MAFF (1988) Agricultural Land Classification of England and Wales - Revised guidelines and criteria for grading the quality of agricultural land, MAFF (publications), London SE99 7TP. The information is accurate at base map scale but any enlargement would be misleading. Reproduction in whole or in part by any means is prohibited without the prior permission of MAFF.

Surveyed and drawn by FRCA, Wolverhampton.  
Reproduced from the 1989 Ordnance Survey 1:10000 mapping with the permission of the Controller of Her Majesty's Stationery Office  
© Crown Copyright. Unauthorised reproduction infringes Crown copyright and may lead to prosecution or civil proceedings.  
Source map(s) : SK11SE  
Job reference no: 003/99 MAFF Licence No: GD272361

