



AGRICULTURAL LAND CLASSIFICATION

BADEN HALL, ECCLESHALL

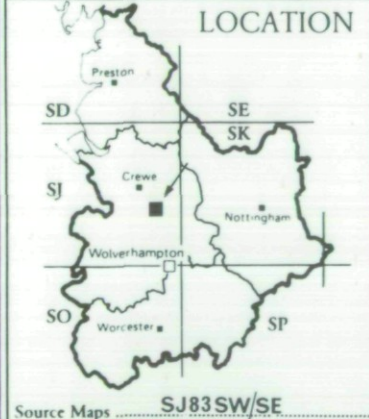
AGRICULTURAL LAND GRADE LAND QUALITY

1	*	EXCELLENT
2	■	
3a	■	
3b	*	MODERATE
4	*	
5	*	VERY POOR

NON-AGRICULTURAL LAND

LAND PREDOMINANTLY IN URBAN USE	*
OTHER LAND PRIMARILY IN NON-AGRICULTURAL USE	*
WOODLAND	*
AGRICULTURAL BUILDINGS	*
OPEN WATER	*
LAND NOT SURVEYED	*

* INDICATES GRADES NOT MAPPED WITHIN THIS SITE



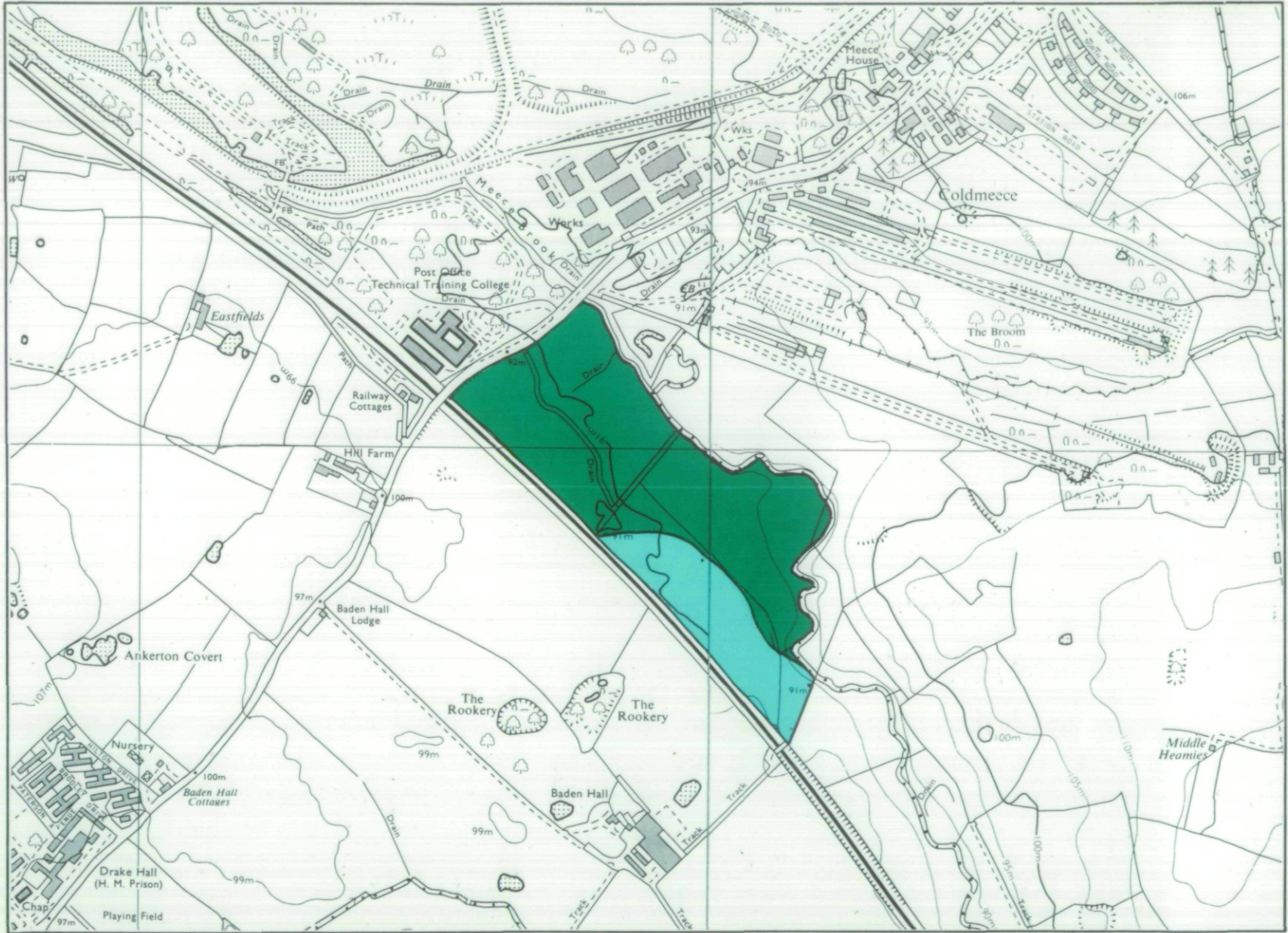
STATISTICS

Site Area 18.4 ha

Agricultural Land Area 18.4 ha

PERCENTAGE OF EACH GRADE


1	0%
2	100%
3a	0%
3b	0%
4	0%
5	0%



Surveyed by Resource Planning Group
Date 2/89 Job No 6/89

Map produced by the Cartographic Unit,
Farm and Countryside Service, Wolverhampton R.O.

SCALE 1: 10000



Ordnance Survey maps reproduced with the permission of the controller, HMSO. © Crown Copyright Reserved 1989. This map is accurate only at base map scale. Any enlargement would be misleading.

SOIL RESOURCE MAP


BADEN HALL, ECCLESHALL



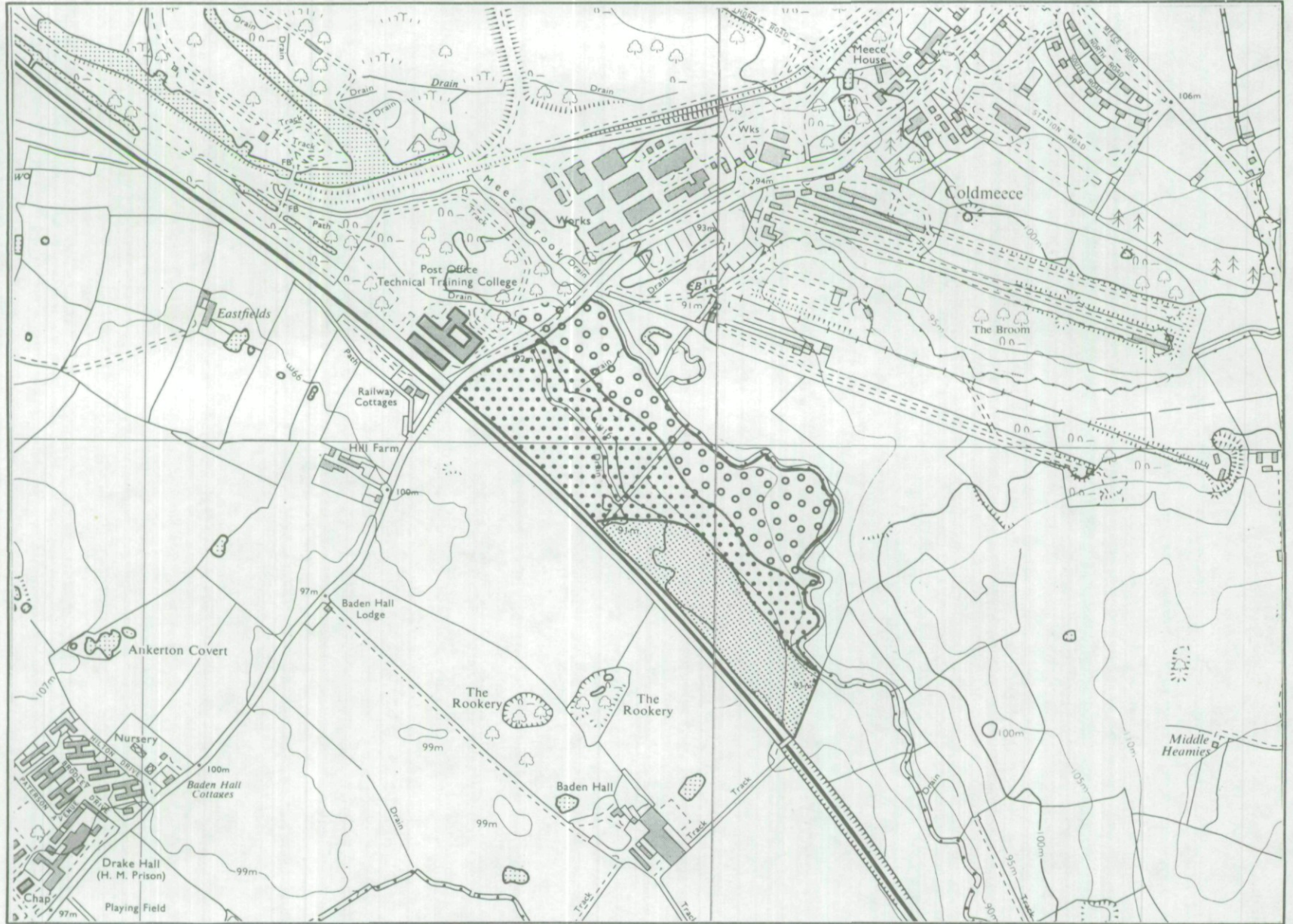
Unit 1



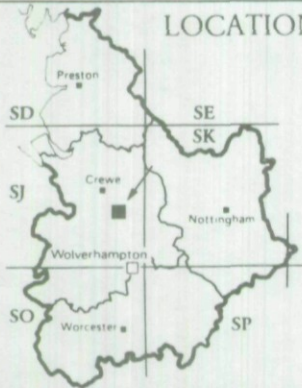
Unit 2



Unit 3



LOCATION



Source Maps SJ83SW/SE

STATISTICS


Site Area **18.4 ha**
 Agricultural Land Area **18.4 ha**
 PERCENTAGE OF EACH GRADE

--	--	--	--

Surveyed by Resource Planning Group
 Date **2/89** Job No **6/89**

Map produced by the Cartographic Unit,
 Farm and Countryside Service, Wolverhampton R.O.

SCALE 1: 10000



AGRICULTURAL LAND CLASSIFICATION

BADEN HALL, ECCLESHALL



AUGER BORINGS

Soil Pits

LOCATION



Source Maps SJ83SW/SE

STATISTICS

Site Area **18.4 ha**
 Agricultural Land Area **18.4 ha**

PERCENTAGE OF EACH GRADE



Surveyed by Resource Planning Group
 Date 2/89 Job No. 6/89

Map produced by the Cartographic Unit,
 Farm and Countryside Service, Wolverhampton R.O.

SCALE 1: 10000

