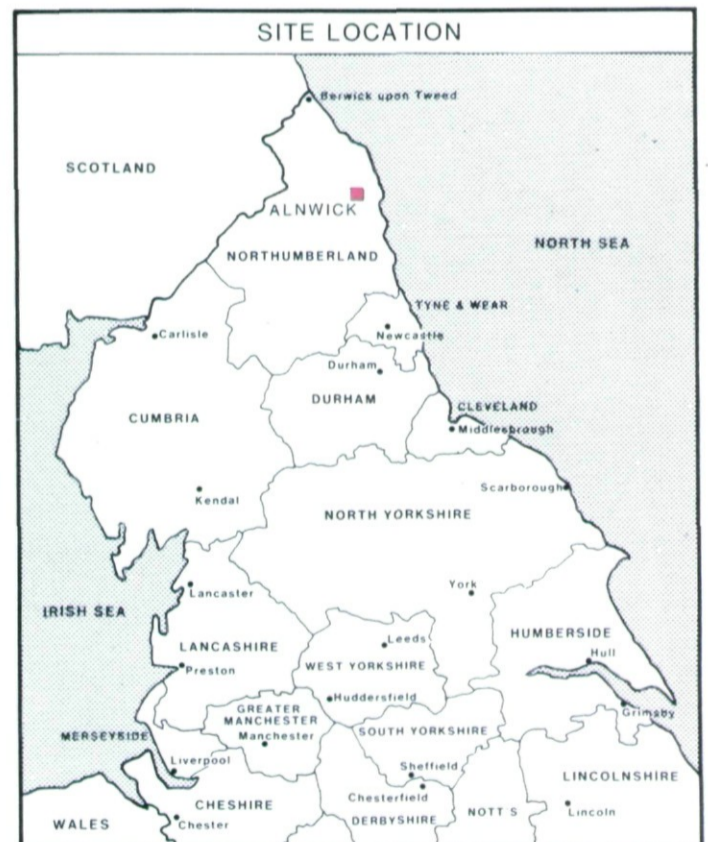
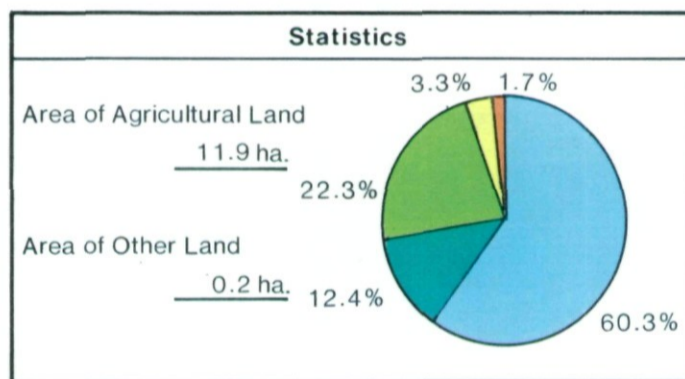


ALNWICK DISTRICT PLAN

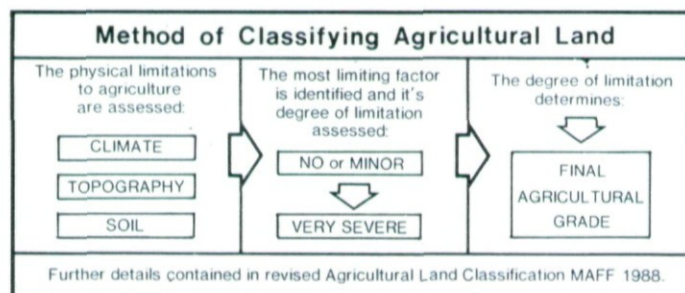
Site H6 (23), Lesbury

Agricultural Land Classification

Agricultural Land		
Agricultural Grades	Agricultural Land Quality	Area within the site (ha.)
GRADE 1	Excellent	Nil
GRADE 2	Very Good	7.3
GRADE 3	Good	1.5
Sub Grade 3a	Moderate	2.7
Sub Grade 3b		
GRADE 4	Poor	0.4
GRADE 5	Very Poor	Nil



Land in Other Categories		
		Area within the site (ha.)
Urban <i>Including housing, industry, commerce, derelict land, sports facilities, transport</i>		Nil
Non-agricultural <i>Including golf courses, parks, sports fields, allotments, airfields</i>		0.2
Woodland <i>Farm Woodland</i>		Nil
Commercial Woodland		Nil
Agricultural buildings <i>Including glasshouses</i>		Nil
Open water		Nil
Land not surveyed		Nil



MAFF Ministry of Agriculture, Fisheries and Food.

Information compiled by Resource Planning Team
ADAS Statutory Group Leeds.
Map produced by Resource Planning Cartographic Unit.
Project Number 89/93
Ordnance Survey maps reproduced with the permission of the Controller H.M.S.O.
© Crown Copyright Reserved 1993

SOURCE MAPS
1:10,000
NU 21 SW



Alnwick District Plan
 Site H6(23)
 Scale 1:2,500
 4 barings per hectare
 NU 21 SW
 Job No 89/93