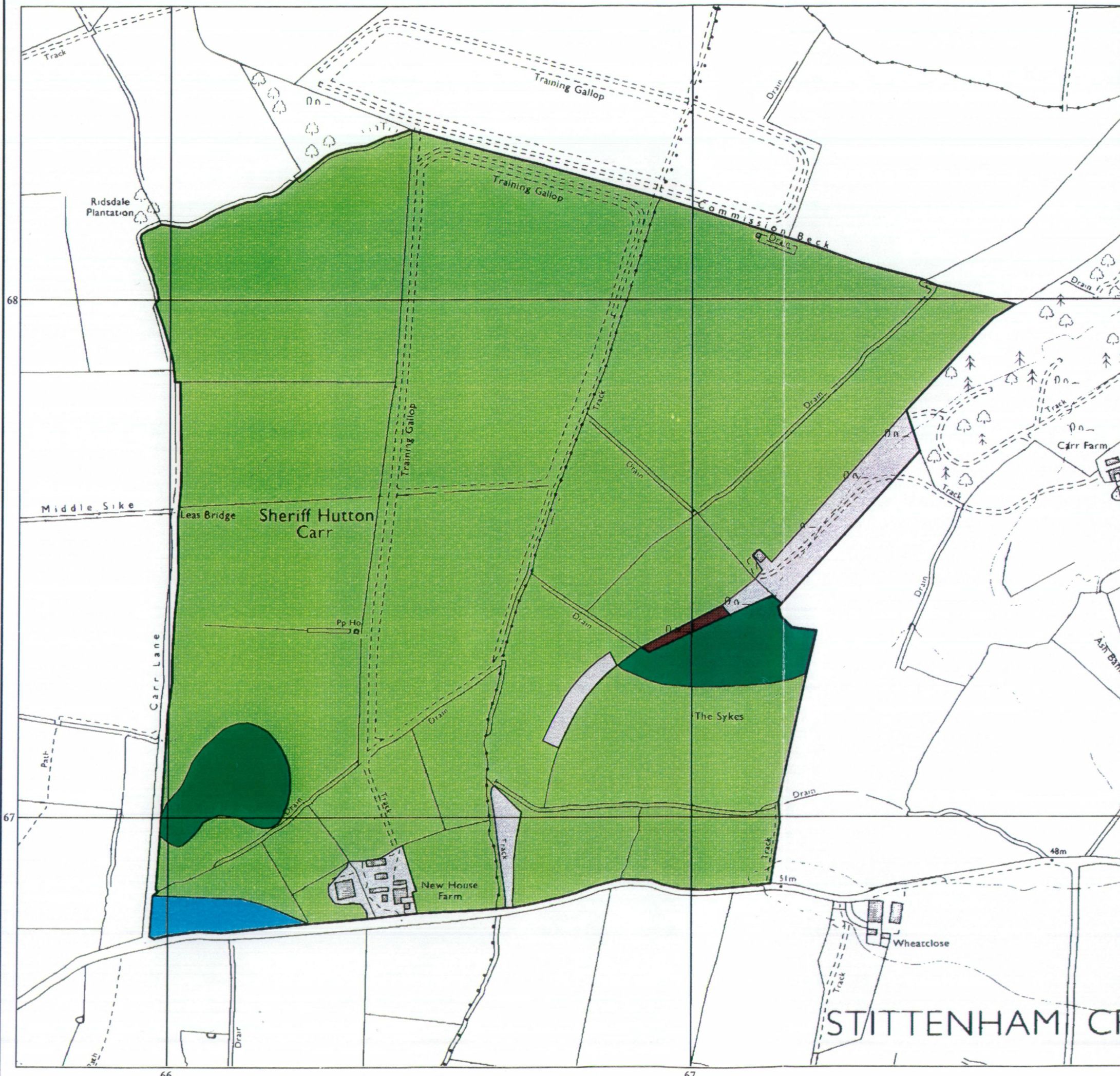


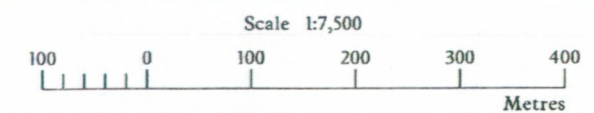
Agricultural Land Classification

Proposed Golf Course - Renewal of Consent at Sheriff Hutton



Legend

	Quality	Area (ha)
Grade 1	Excellent	Nil
Grade 2	Very Good	1.6
Grade 3a	Good	7.5
Grade 3b	Moderate	164.7
Grade 4	Poor	Nil
Grade 5	Very Poor	0.3
	Agricultural land not surveyed	Nil
	Other land	6.1
Boundary of survey area		
Total agricultural land area		174.1
Total survey area		180.2
* Not present within survey area		

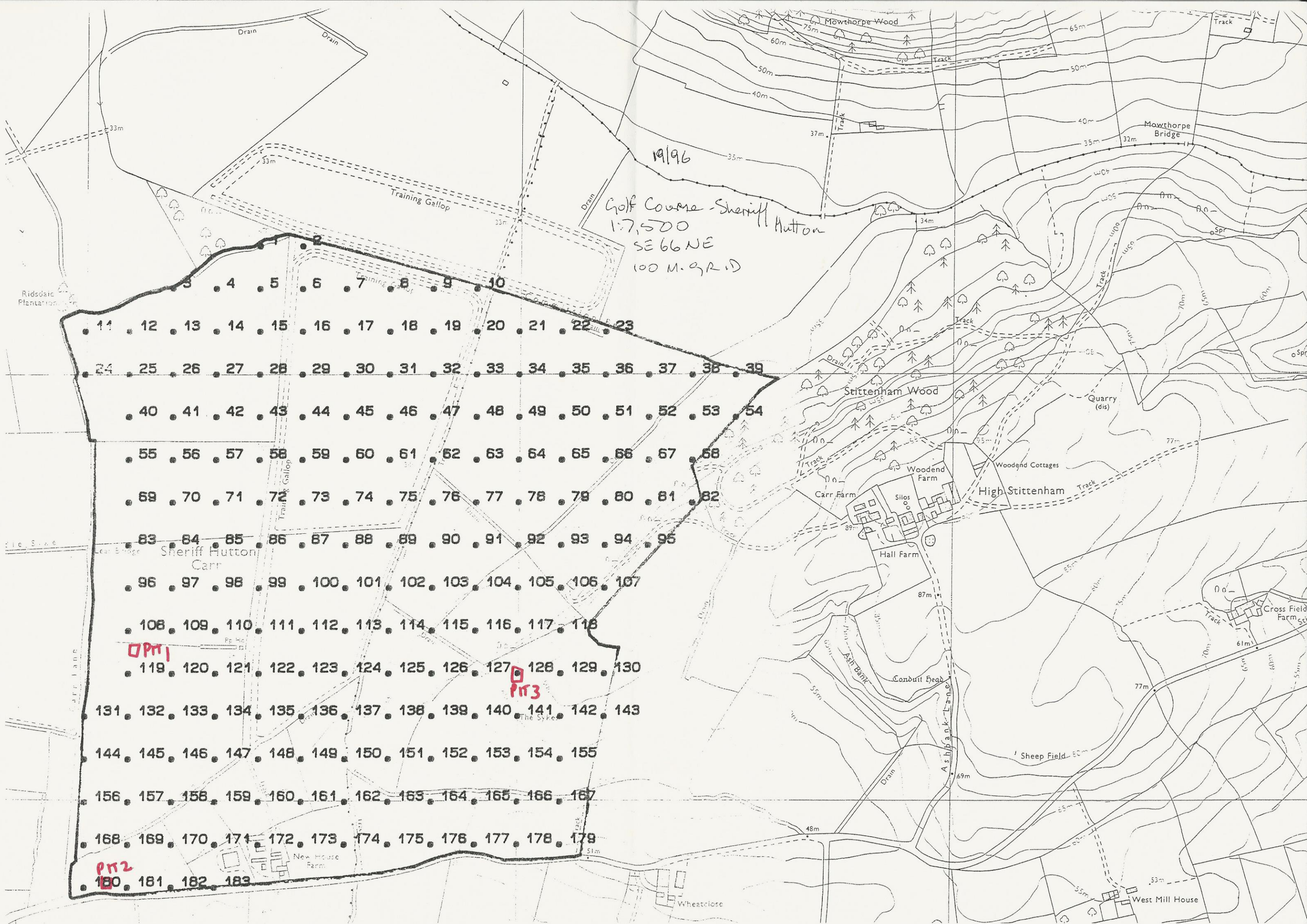


Further details contained in MAFF (1988) Agricultural Land Classification of England and Wales - Revised guidelines and criteria for grading the quality of agricultural land. MAFF(Publications), London SE99 7TP.

The information is accurate at the base map scale but any enlargement would be misleading.

Reproduction in whole or in part by any means is prohibited without the prior permission of MAFF.

Surveyed and drawn by the Resource Planning Team, ADAS Statutory Unit, Leeds.
 Based on the 1982 Ordnance Survey 1:10,000 map with the permission of the Controller of Her Majesty's Stationery Office. Unauthorised reproduction infringes Crown copyright and may lead to prosecution or civil proceedings.
 Source Map(s): SE 66 NE. MAFF Licence No: GD272361
 Reference No: 19/96 © Crown Copyright Reserved 1996



19/96
Golf Course - Sheriff Hutton
17,500
SE 66 NE
100 M. Q.R.D.

PT1

PT3

PT2

- 3 4 5 6 7 8 9 10
- 11 12 13 14 15 16 17 18 19 20 21 22 23
- 24 25 26 27 28 29 30 31 32 33 34 35 36 37 38 39
- 40 41 42 43 44 45 46 47 48 49 50 51 52 53 54
- 55 56 57 58 59 60 61 62 63 64 65 66 67 68
- 69 70 71 72 73 74 75 76 77 78 79 80 81 82
- 83 84 85 86 87 88 89 90 91 92 93 94 95
- 96 97 98 99 100 101 102 103 104 105 106 107
- 108 109 110 111 112 113 114 115 116 117 118
- 119 120 121 122 123 124 125 126 127 128 129 130
- 131 132 133 134 135 136 137 138 139 140 141 142 143
- 144 145 146 147 148 149 150 151 152 153 154 155
- 156 157 158 159 160 161 162 163 164 165 166 167
- 168 169 170 171 172 173 174 175 176 177 178 179
- 180 181 182 183