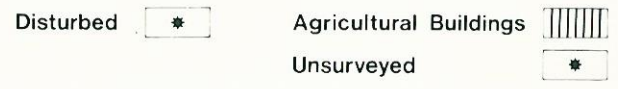
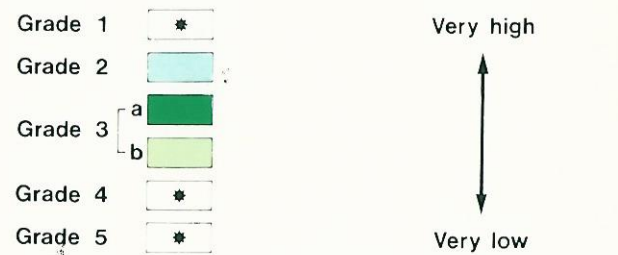


Agricultural Land Classification

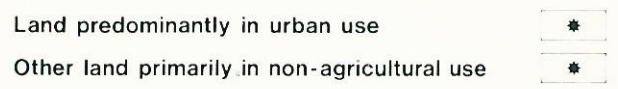
Ringstead Grange Farm, Ringstead, Northants

AGRICULTURAL LAND

Agricultural Grades Agricultural Land Quality




NON AGRICULTURAL LAND



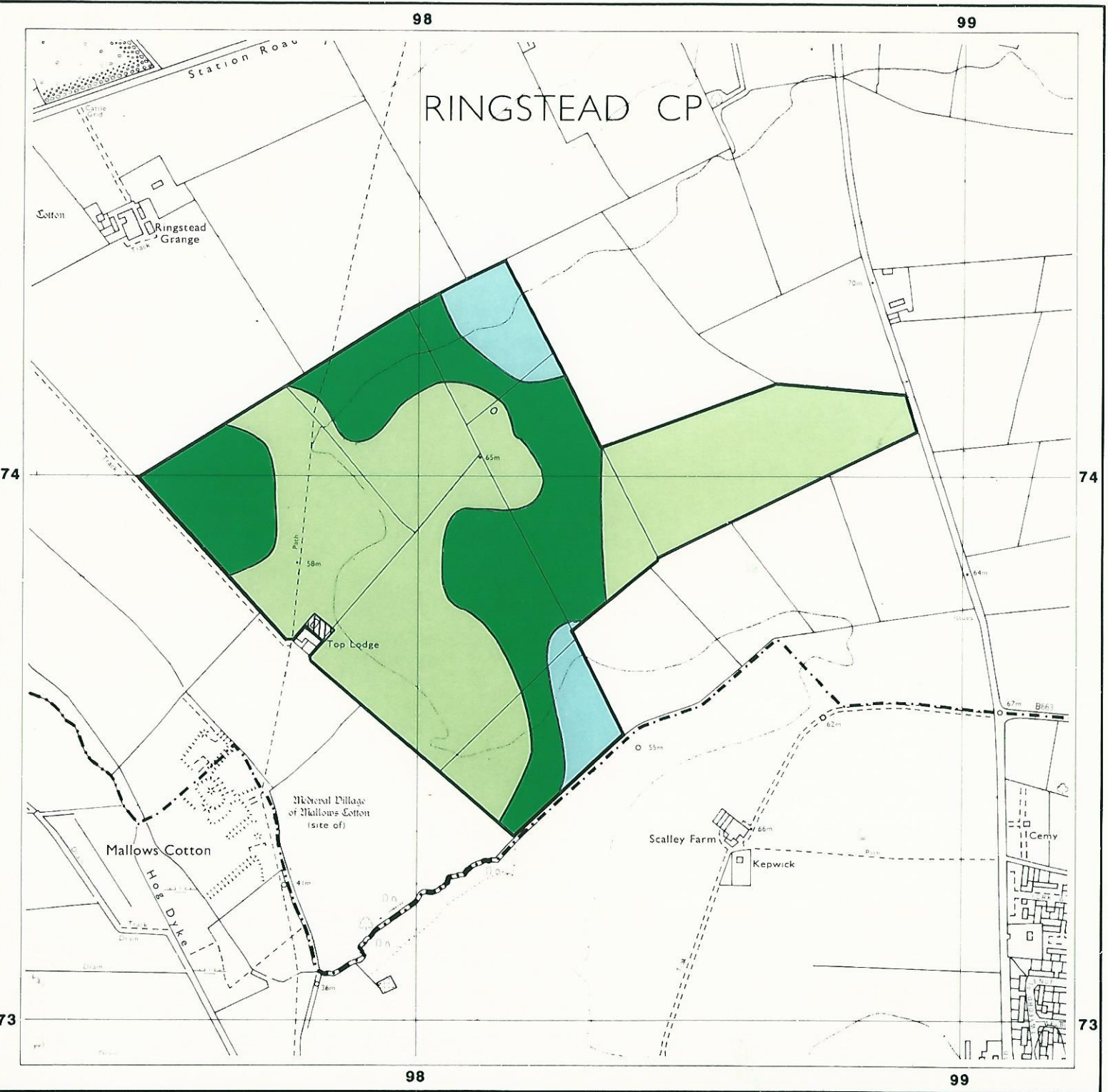
* Land in this category does not occur on this map

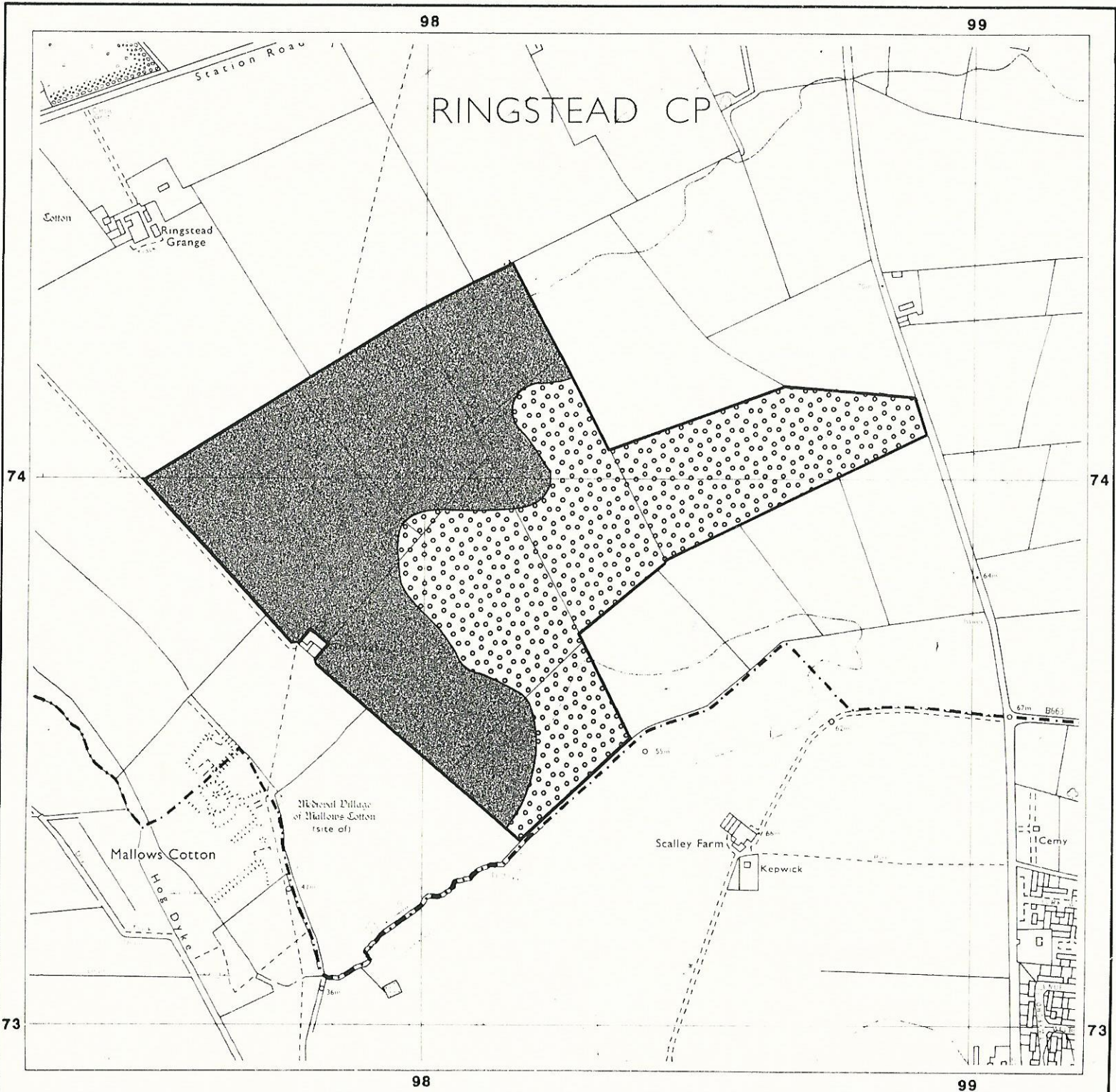
SOURCE MAPS Base maps taken from the OS 1:10000
SP 97 SE

This map is accurate only at the scale shown.
Any enlargement could be misleading



Drawn by the Cartographic Unit,
Farm & Countryside Service
Cambridge Ref
Ordnance Survey maps reproduced
with the permission of the Controller,
H.M.S.O.
© Crown Copyright reserved 1990





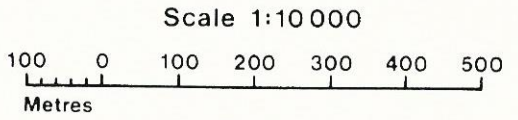
Ringstead Grange Farm, Ringstead Northants

SOIL TYPES

SOIL TYPE	TOPSOIL 0-30/35cm	UPPER SUBSOIL 30/35-45/60cm	LOWER SUBSOIL 45/60-120cm
1	HCL or C	C or occ HCL	C
2	v.sli-mod stony HCL or occ C	Rubble Limestone comprising 45-90% Limestone in a CL matrix	

SOURCE MAPS Base maps taken from the OS 1:10000 SP 97 SE

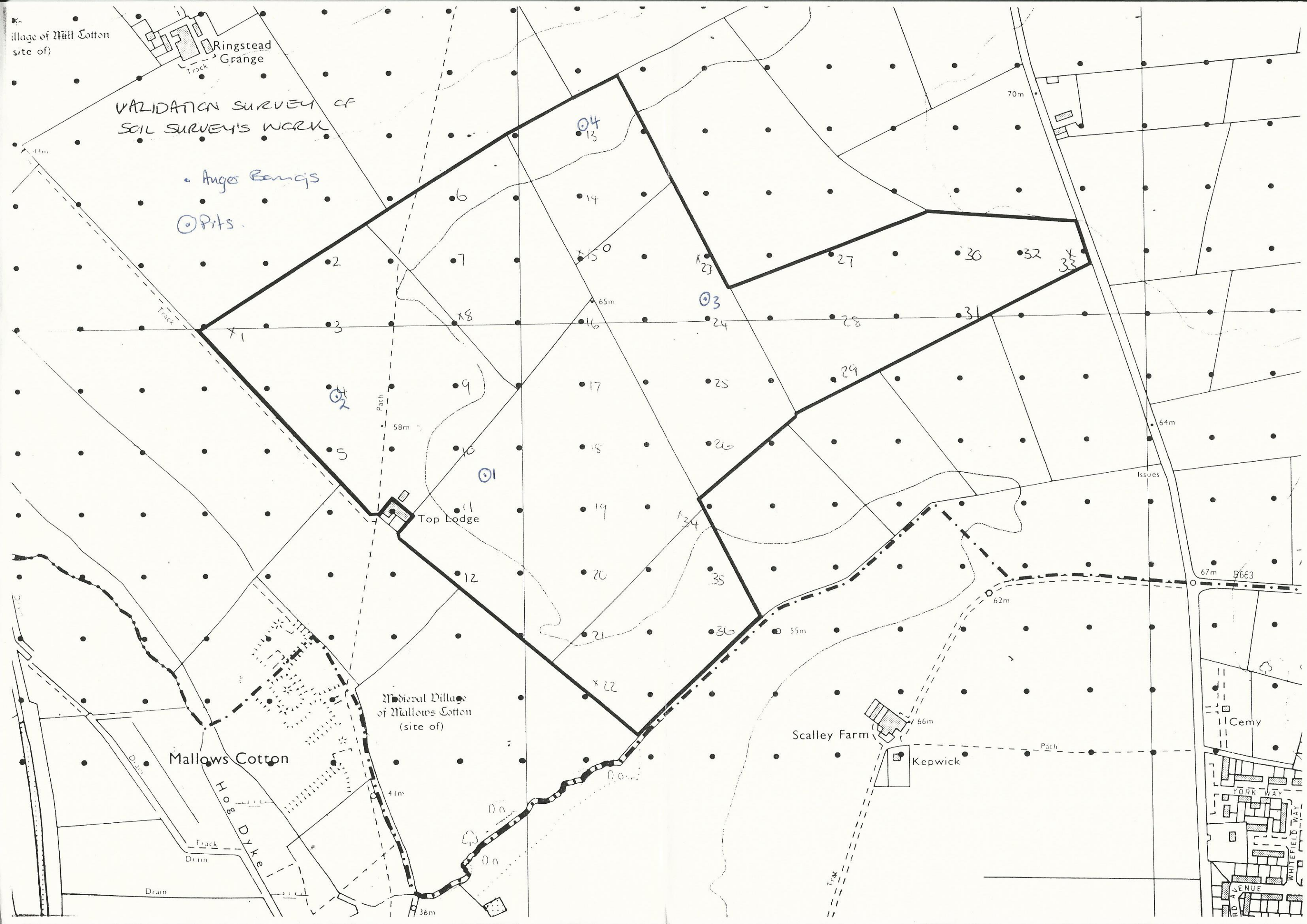
This map is accurate only at the scale shown. Any enlargement could be misleading



Drawn by the Cartographic Unit, Farm & Countryside Service, Cambridge, Ref.

Ordnance Survey maps reproduced with the permission of the Controller, H.M.S.O. © Crown Copyright reserved 1990





VALIDATION SURVEY OF SOIL SURVEY'S WORK

• Anges Bangs

○ Pits

illage of Mill Cotton (site of)

Ringstead Grange

Top Lodge

Medieval Village of Mallovs Cotton (site of)

Mallovs Cotton

Scalley Farm

Kepwick

Cemy

44m

70m

04
13

14

15

16

17

18

19

20

21

22

23

03
24

25

26

27

28

29

30

31

32

33

27

28

29

30

31

32

33

34

35

36

Issues

67m

B663

62m

55m

66m

Path

Path

58m

Track

Track

Drain

Drain

HOB DYKE

YORK WAY

WHITEFIELD WAY

RD AVENUE

RD AVENUE