

Agricultural Land Classification

Parkgate Farm Purton

Agricultural Land

Grade	Quality	Area (ha)
1	Excellent	0.0
2	Very Good	0.0
3a	Good	0.0
3b	Moderate	29.4
4	Poor	0.0
5	Very Poor	0.0

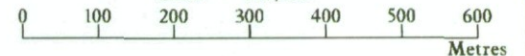
Other Land Categories

* Urban	Area (ha)	0.0
* Non-Agricultural	0.0	
*W Woodland	0.0	
* Agricultural Buildings	0.0	
* Open Water	0.0	
* Not Surveyed	0.0	

Total agricultural land area 29.4
Total survey area 29.4

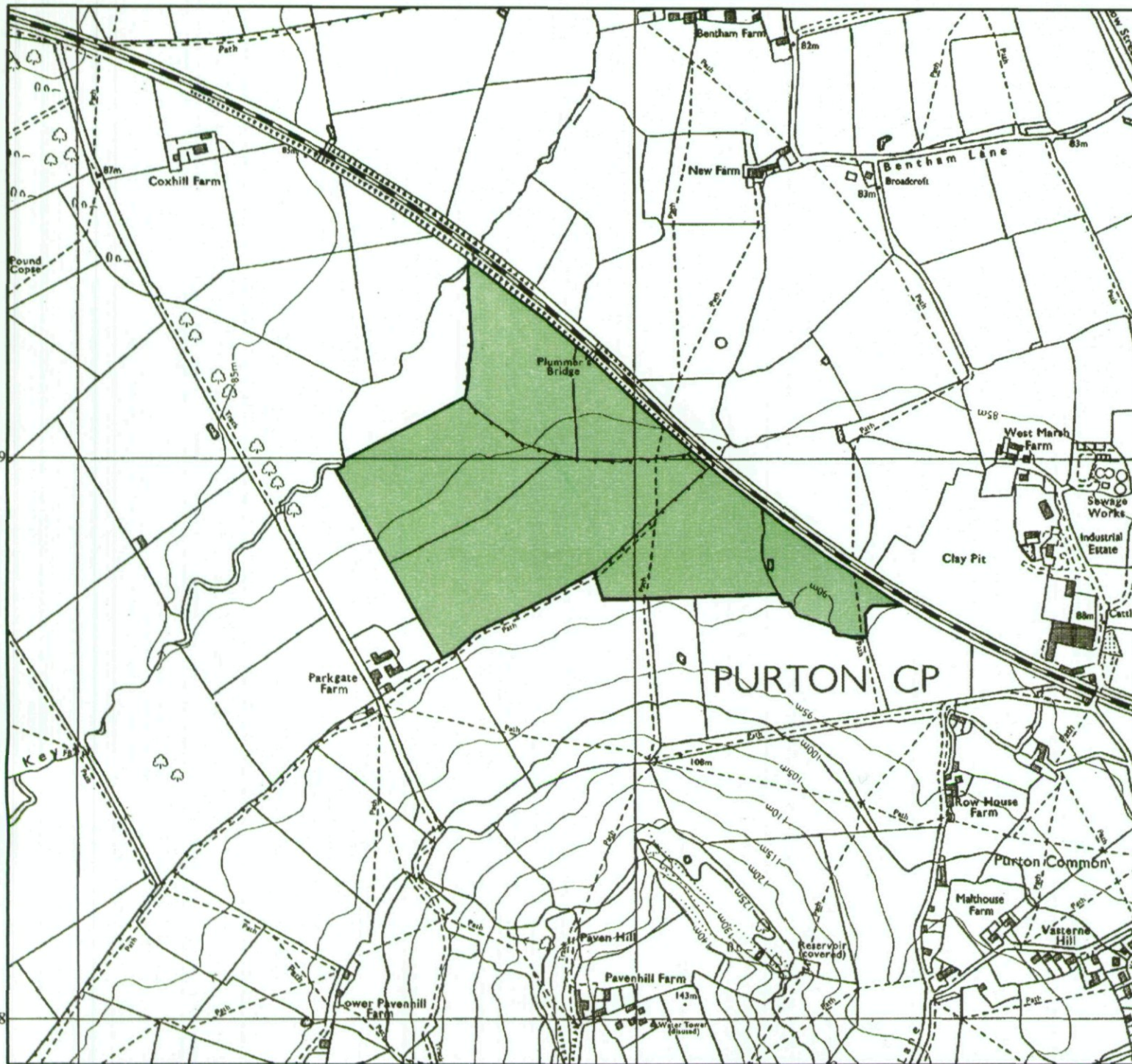
* Grade/category not present within survey area

Scale - 1:10,000



Further details contained in MAFF (1988) Agricultural Land Classification of England and Wales - Revised guidelines and criteria for grading the quality of agricultural land MAFF (Publications), London SE99 71P. The information is accurate at the base map scale but any enlargement would be misleading. Reproduction in whole or in part by any means is prohibited without the prior permission of MAFF.

Surveyed & drawn by the Resource Planning Team, ADAS Statutory Unit Taunton
Based on the 1992 Ordnance Survey 1:10,000 map with the permission of the Controller of Her Majesty's Stationery Office. Unauthorised reproduction infringes Crown copyright and may lead to prosecution or civil proceedings.
Source Maps: SU08NE MAFF Licence No: GD272361
Reference no. D22 /95 ©Crown Copyright Reserved 1995

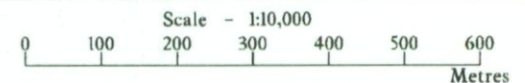


SOIL RESOURCES

Parkgate Farm Purton

Materials and Volumes

Map Unit	Average Depth (cm)	Area (ha)	Topsoil	
			Soils	Volume (m ³)
A	0-30	29.4	HZCL,C	88200
Subsoil				
A	30-120	29.4	C	264600



Further details contained in MAFF (1988) Agricultural Land Classification of England and Wales - Revised guidelines and criteria for grading the quality of agricultural land. MAFF (Publications), London SP99 7TP. The information is accurate at the basic map scale but any enlargement would be misleading. Reproduction in whole or in part by any means is prohibited without the prior permission of MAFF.

Surveyed & drawn by the Resource Planning Team, ADAS Statutory Unit Taunton
Based on the 1992 Ordnance Survey 1:10,000 map with the permission of the Controller of Her Majesty's Stationery Office. Unauthorised reproduction infringes Crown copyright and may lead to prosecution or civil proceedings.
Source Map(s): SU08NE MAFF Licence No: GD272361
Reference no: D22 /95 ©Crown Copyright Reserved 1995

