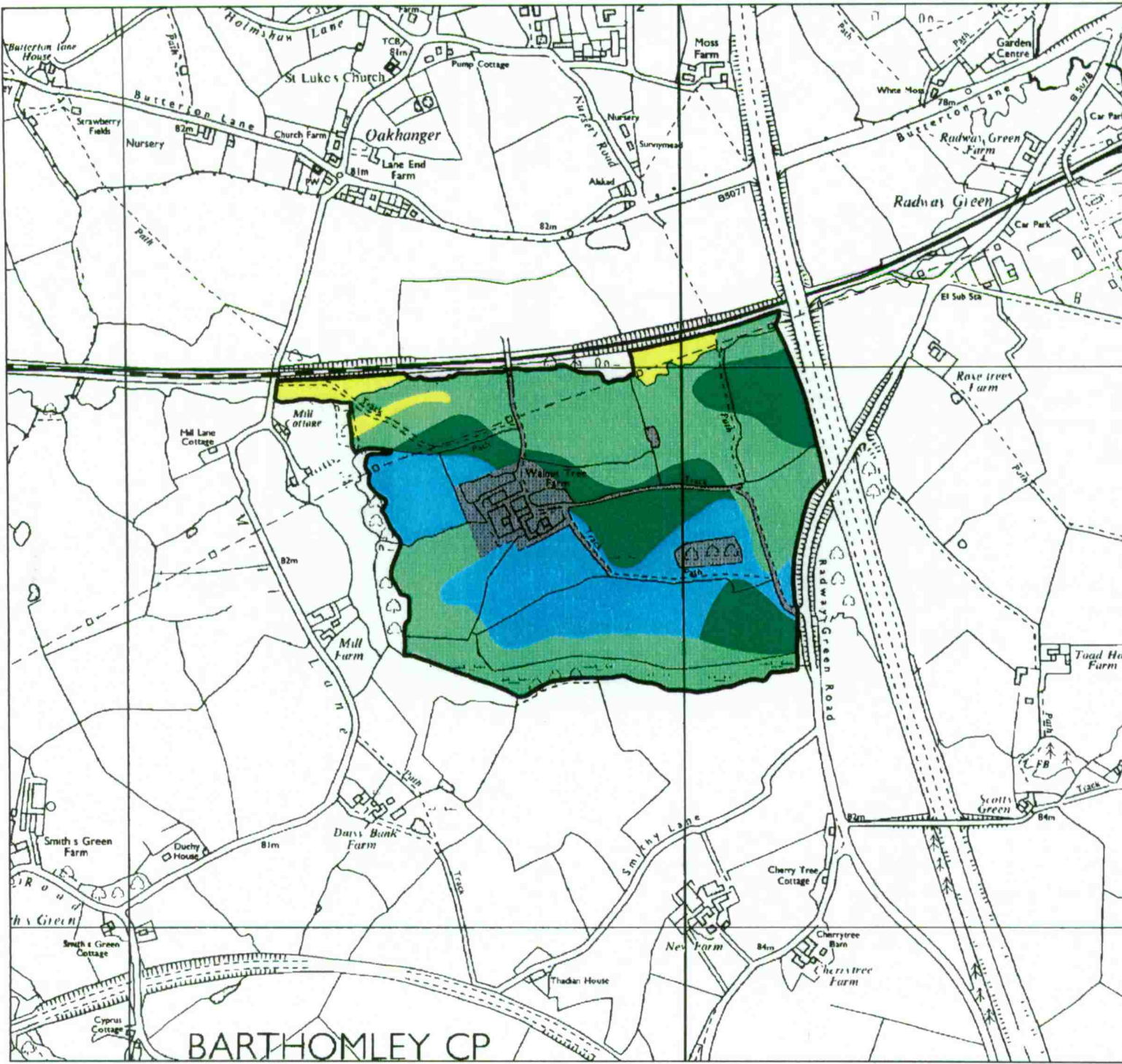






# Agricultural Land Classification Walnut Tree Farm Barthomley



## Legend

	Quality	Area (ha)
Grade 1	Excellent	Nil
Grade 2	Very Good	11.0
Grade 3a	Good	8.1
Grade 3b	Moderate	19.7
Grade 4	Poor	1.9
Grade 5	Very Poor	Nil
	Agricultural land not surveyed	Nil
	Other land	3.7
	Boundary of survey area	
Total agricultural land area		40.7
Total survey area		44.4
* Not present within survey area		



Further details contained in MAFF (1988) Agricultural Land Classification of England and Wales - Revised guidelines and criteria for grading the quality of agricultural land, MAFF (publications), London SE99 7TP. The information is accurate at base map scale but any enlargement would be misleading. Reproduction in whole or in part by any means is prohibited without the prior permission of MAFF.

Surveyed and drawn by FRCA, Wolverhampton.  
Reproduced from the 1994 Ordnance Survey 1:10000 mapping with the permission of the Controller of Her Majesty's Stationery Office  
© Crown Copyright. Unauthorised reproduction infringes Crown copyright and may lead to prosecution or civil proceedings.  
Source map(s) : SJ75SE  
Job reference no: 106/98  
MAFF Licence No: GD272361

BARTHOMLEY CP

# Agricultural Land Classification

## Walnut Tree Farm

### Barthomley


#### Sample Point Map

#### Legend

- 1 Location of soil pit
- 1 Location of auger sample point

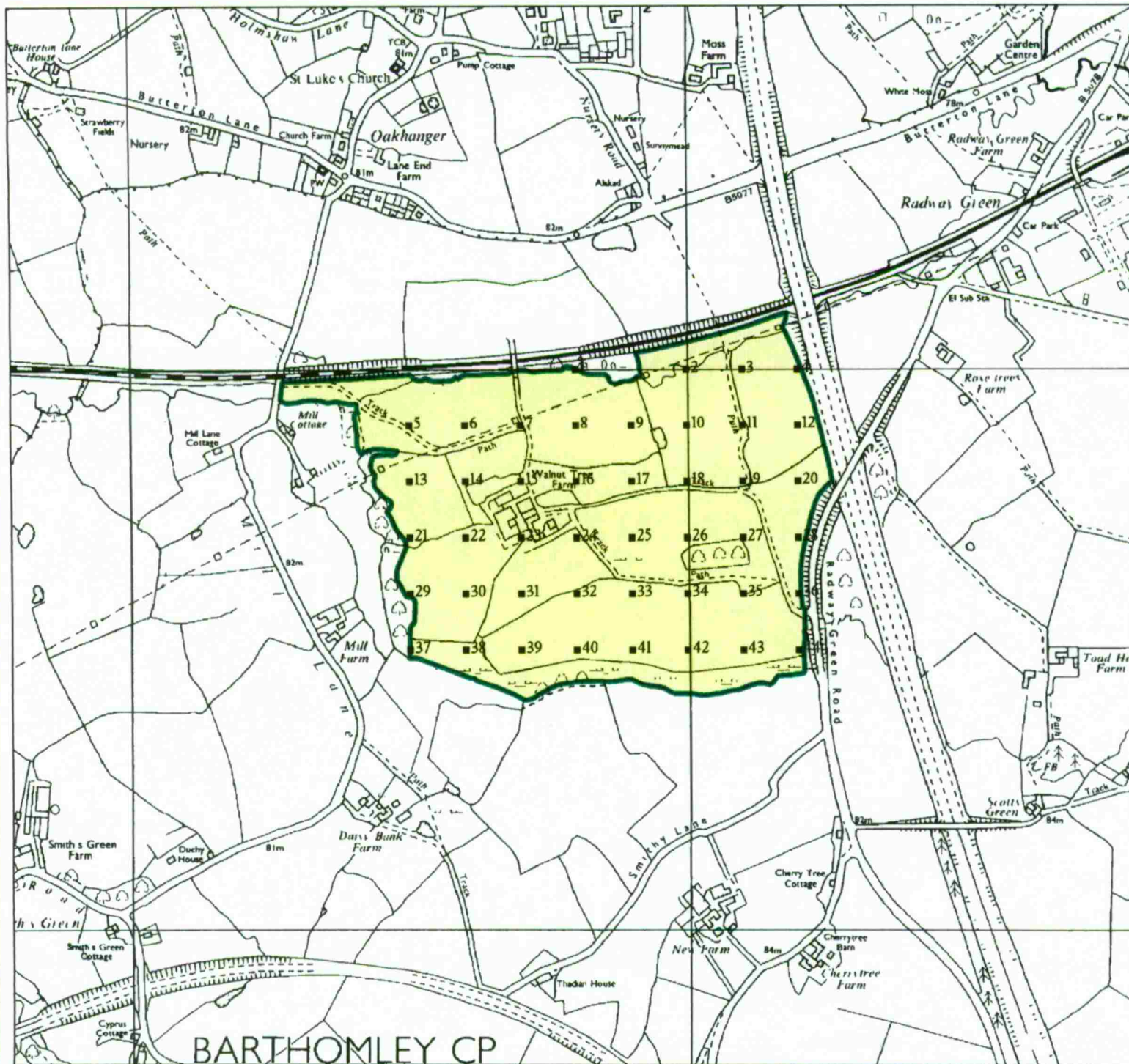


Boundary of  
survey area



Further details contained in MAFF (1988) Agricultural Land Classification of England and Wales - Revised guidelines and criteria for grading the quality of agricultural land, MAFF (publications), London SE99 7TP. The information is accurate at base map scale but any enlargement would be misleading. Reproduction in whole or in part by any means is prohibited without the prior permission of MAFF.

Surveyed and drawn by FRCA, Wolverhampton.  
Reproduced from the 1994 Ordnance Survey 1:10000 mapping with the permission of the Controller of Her Majesty's Stationery Office  
© Crown Copyright. Unauthorised reproduction infringes Crown copyright and may lead to prosecution or civil proceedings.  
Source map(s) : SJ75SE  
Job reference no: 106/98 MAFF Licence No: GD272361



BARTHOMLEY CP