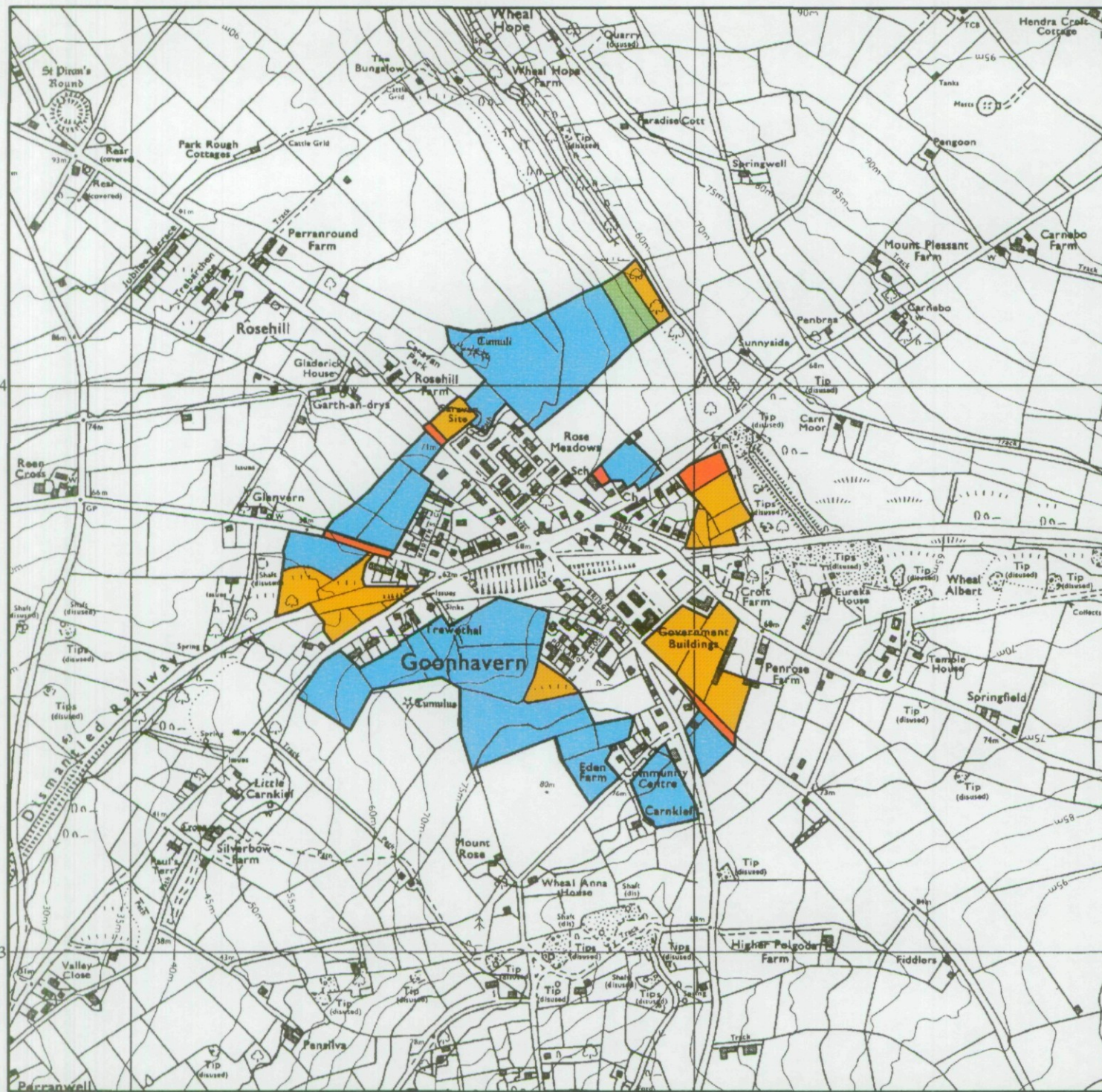


Agricultural Land Classification







DROSKYN POINT TO GANNEL ESTUARY MANAGEMENT PLAN : GOONHAVERN



Agricultural Land


Grade	Quality	Area (ha)
1	Excellent	nil
2	Very Good	16.9
3a	Good	nil
3b	Moderate	0.5
4	Poor	nil
5	Very Poor	nil

Other Land Categories

	Urban	Area (ha) 0.8
	Non-Agricultural	5.9
	Woodland	nil
	Agricultural Buildings	nil
	Open Water	nil
	Not Surveyed	nil

Total agricultural land area 17.4
Total survey area 24.1

* Grade/category not present within survey area



Further details contained in MAFF (1988) Agricultural Land Classification of England and Wales - Revised guidelines and criteria for grading the quality of agricultural land. MAFF (Publications), London SE99 7TP.

The information is accurate at the base map scale but any enlargement would be misleading.

Reproduction in whole or in part by any means is prohibited without the prior permission of MAFF.

Surveyed and drawn by the Resource Planning Team, ADAS Statutory Unit Taunton
Based on the 1976 Ordnance Survey 1:10000 map with the permission of the Controller of Her Majesty's Stationery Office.
Source Maps: SW75SE
Reference no. 47 193
© Crown Copyright Reserved 1993

AGRICULTURAL LAND CLASSIFICATION SAMPLE POINT MAP

- 1 Location of soil pit
- 1 Location of auger sample point

47/93



SHEET SW 75 SE

TRURO CO CONST

LONG 5° 06' W

180000m

055000

LAT 50° 21'

54

GOONHAVERN
47/93

