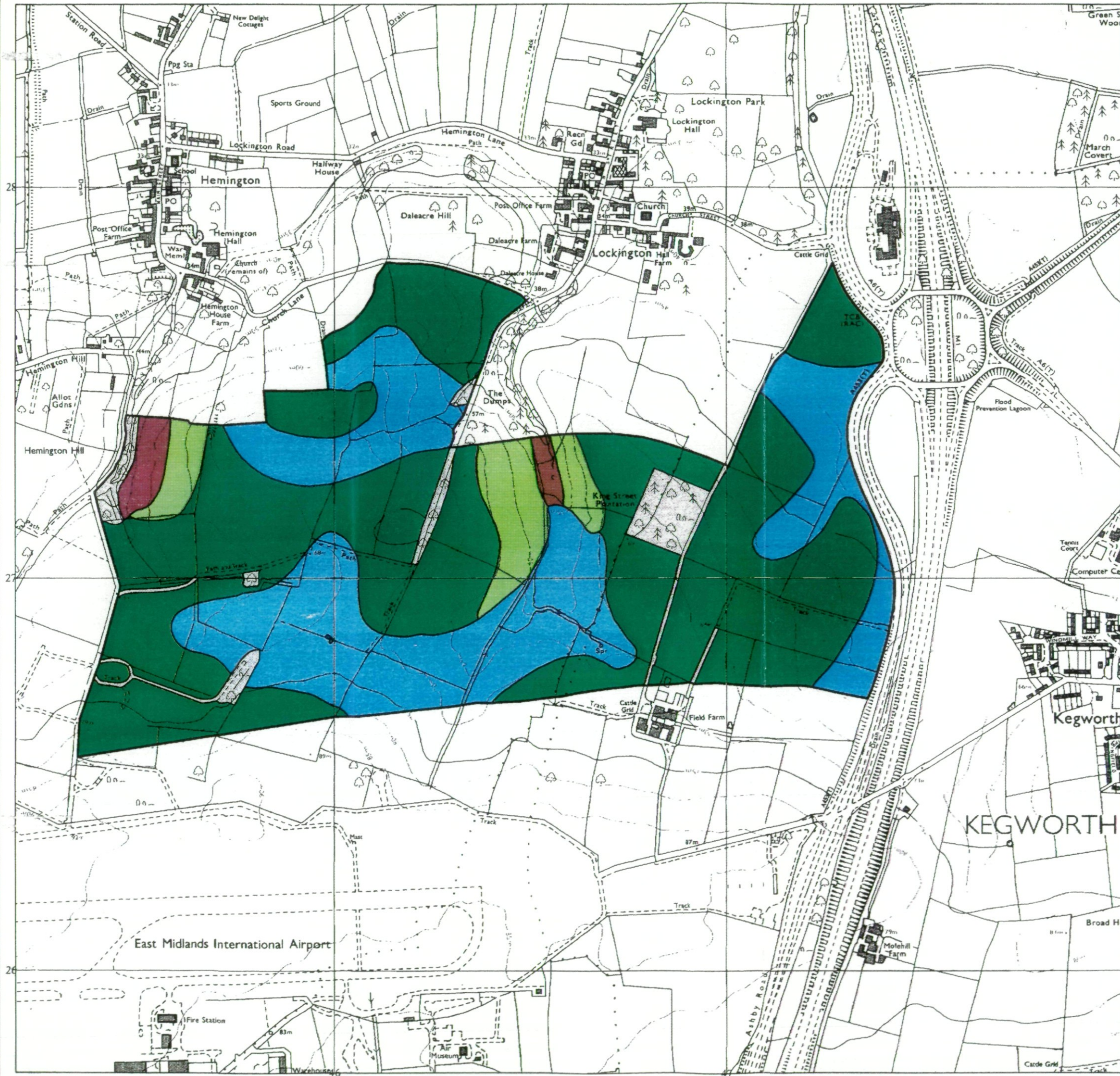


Agricultural Land Classification

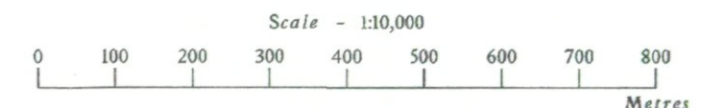
NW Leics LP, (Site No.7241)

New Village South of Lockington



Legend

	Quality	Area (ha)
Grade 1	Excellent	nil
Grade 2	Very Good	52.0
Grade 3a	Good	91.3
Grade 3b	Moderate	9.7
Grade 4	Poor	nil
Grade 5	Very Poor	3.1
*	Agricultural land not surveyed	nil
	Other land	7.0
Boundary of survey area		
Total agricultural land area		156.0
Total survey area		163.0
* Not present within survey area		



Further details contained in MAFF (1988) Agricultural Land Classification of England and Wales - Revised guidelines and criteria for grading the quality of agricultural land. MAFF (Publications), London SE99 7TP.

The information is accurate at the base map scale but any enlargement would be misleading.

Reproduction in whole or in part by any means is prohibited without the prior permission of MAFF.

Surveyed and drawn by the Resource Planning Team, ADAS Statutory Unit, Huntingdon.
Based on the 1992 Ordnance Survey 10000 map with the permission of the Controller of Her Majesty's Stationery Office. Unauthorised reproduction infringes Crown copyright and may lead to prosecution or civil proceedings.
Source Map(s): SK42SE MAFF Licence No: GD272361
Reference no: 30/96 © Crown Copyright Reserved 1996






Agricultural Land Classification

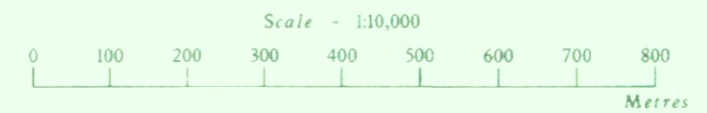
NW Leics LP, (Site No.7241)

New Village South of Lockington

Sample Point Map

Legend

-  Location of soil pit
-  Location of auger sample point
-  Boundary of survey area
-  Agricultural land not surveyed
-  Other land



Further details contained in MAFF (1988) Agricultural Land Classification of England and Wales - Revised guidelines and criteria for grading the quality of agricultural land. MAFF (Publications), London SE99 7TP.

The information is accurate at the base map scale but any enlargement would be misleading.

Reproduction in whole or in part by any means is prohibited without the prior permission of MAFF.

Surveyed and drawn by the Resource Planning Team, ADAS Statutory Unit, Taunton.
Based on the 1992 Ordnance Survey 10000 map with the permission of the Controller of Her Majesty's Stationery Office. Unauthorised reproduction infringes Crown copyright and may lead to prosecution or civil proceedings.
Source Map(s): SK42SE
Reference no: 30/96
MAFF Licence No: GD272361
© Crown Copyright Reserved 1996

