

# West Sussex Minerals Plan Site 8: West Stoke Road

## Agricultural Land Classification



### AGRICULTURAL LAND

Grade	Quality	Area	% of Total
Grade 1	Not present	excellent	ha %
Grade 2	Not present	very good	ha %
Grade 3a	good	8.2ha	78.4 %
Grade 3b	moderate	2.0ha	21.6 %
Grade 4	Not present	poor	ha %
Grade 5	Not present	very poor	ha %

Total area of agricultural land surveyed 10.2ha

Agricultural buildings	ha	Not present
Woodland	2.4ha	W
Not surveyed	ha	Not present

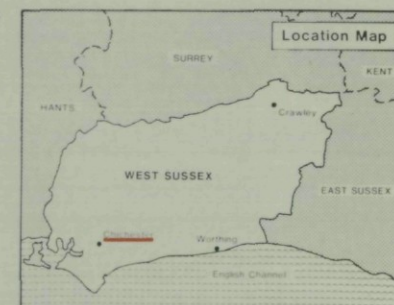
### NON-AGRICULTURAL LAND

Land predominantly in urban use	ha	Not present
Land in non-agricultural use	ha	Not present
<b>Total area of site</b>	<b>12.6ha</b>	

For further information consult "Agricultural Land Classification of England and Wales (Revised guidelines and criteria for grading the quality of agricultural land)", M.A.F.F., 1988.

### SOURCE MAPS

SU 80 NW  
SU 80 NE



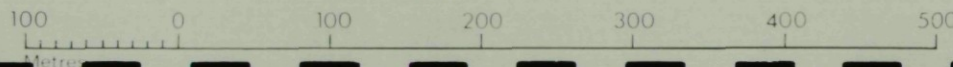
Surveyed by the Resource Planning Team 10/93  
Map compiled and produced by the Cartographic Unit, Resource Planning Team, Guildford Statutory Group, Agricultural Development and Advisory Service.  
Reference no. 4203/209/93 MAFF Reference EL 42 00228

Ordnance Survey information reproduced with the sanction of the Controller, H.M.S.O.

Reproduction of this map in whole or in part is prohibited without the prior permission of M.A.F.F.

This map is accurate only at the scale shown.

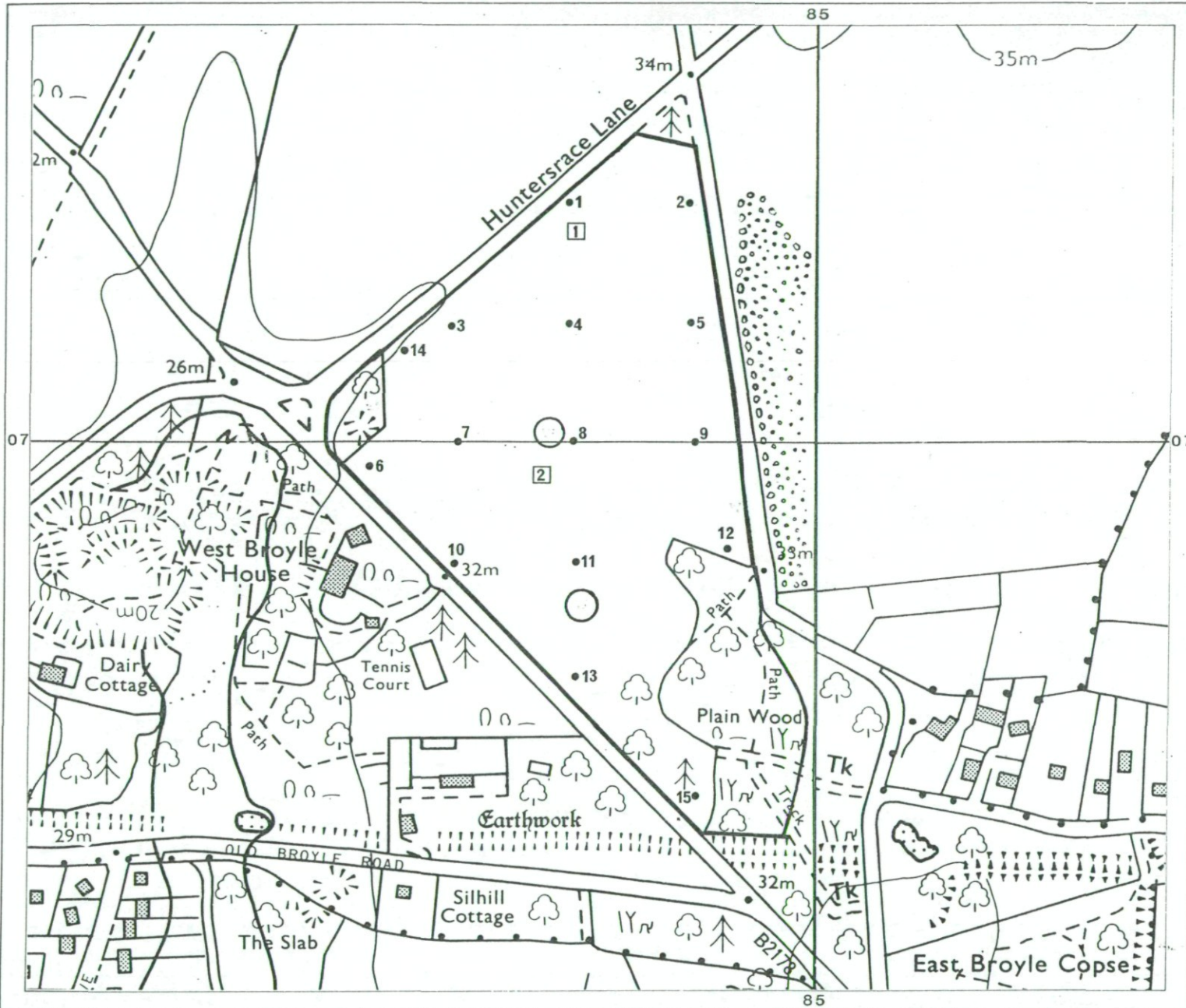
SCALE 1:5000





# West Sussex Minerals Plan Site 8: West Stoke Road

## Location of Auger Borings

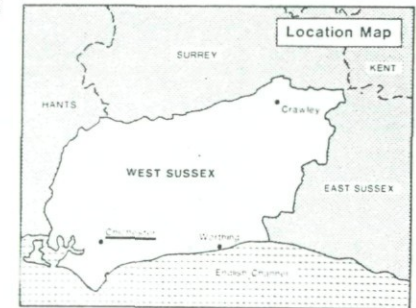


- 5 Auger boring
- ② Profile pit

Surveyed by the Resource Planning Team 10/93  
 Map compiled and produced by the Cartographic Unit,  
 Resource Planning Team, Guildford Statutory Group,  
 Agricultural Development and Advisory Service.  
 Reference no. 4203/209/93 MAFF Reference no.

### SOURCE MAPS

SU 80 NW  
 SU 80 NE



Ordnance Survey information reproduced with the sanction of  
 the Controller, H.M.S.O.

EL 42 00228

Reproduction of this map in whole or in part is prohibited without  
 the prior permission of M.A.F.F.

This map is accurate only at the scale shown.

SCALE 1:5000

