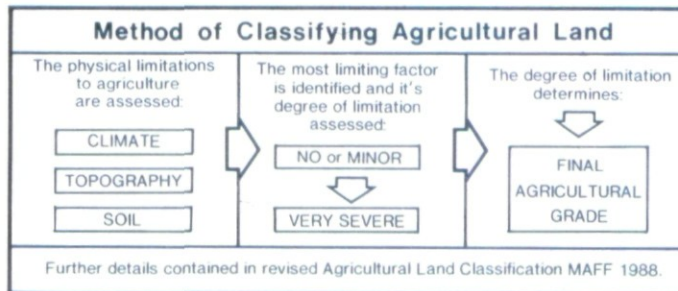
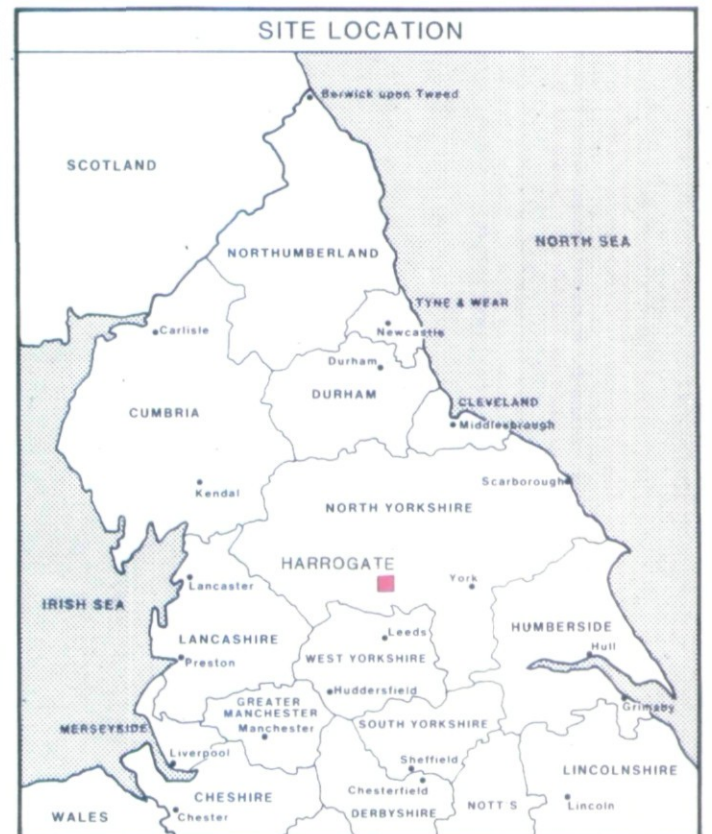
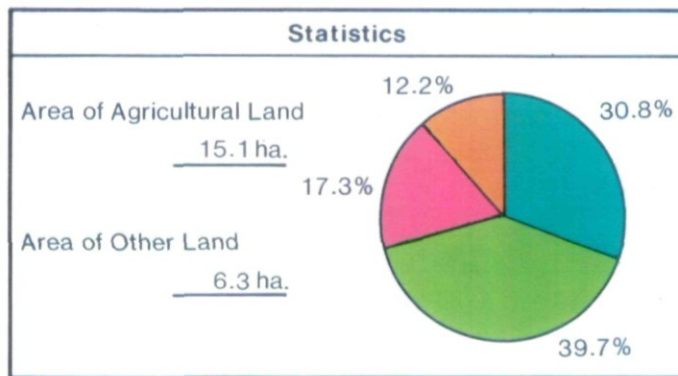


# HARROGATE LOCAL PLAN

## Boroughbridge Site 7

### Agricultural Land Classification

Agricultural Land		
Agricultural Grades	Agricultural Land Quality	Area within the site (ha.)
GRADE 1	Excellent	Nil
GRADE 2	Very Good	Nil
GRADE 3	Good	6.6
Sub Grade 3a		
Sub Grade 3b	Moderate	8.5
GRADE 4	Poor	Nil
GRADE 5	Very Poor	Nil



**Land in Other Categories**

Category	Area within the site (ha.)
Urban <i>Including housing, industry, commerce, derelict land, sports facilities, transport</i>	3.7
Non-agricultural <i>Including golf courses, parks, sports fields, allotments, airfields</i>	2.6
Woodland <i>Farm Woodland</i>	Nil
Commercial Woodland	Nil
Agricultural buildings <i>Including glasshouses</i>	Nil
Open water	Nil
Land not surveyed	Nil

**MAFF** Ministry of Agriculture, Fisheries and Food.

Information compiled by Resource Planning Team  
ADAS Statutory Group Leeds.  
Map produced by Resource Planning Cartographic Unit.  
Project Number 34/93  
Ordnance Survey maps reproduced with the permission of the Controller H.M.S.O.  
© Crown Copyright Reserved 1993

**SOURCE MAPS**  
1:10,000  
SE 36 NE