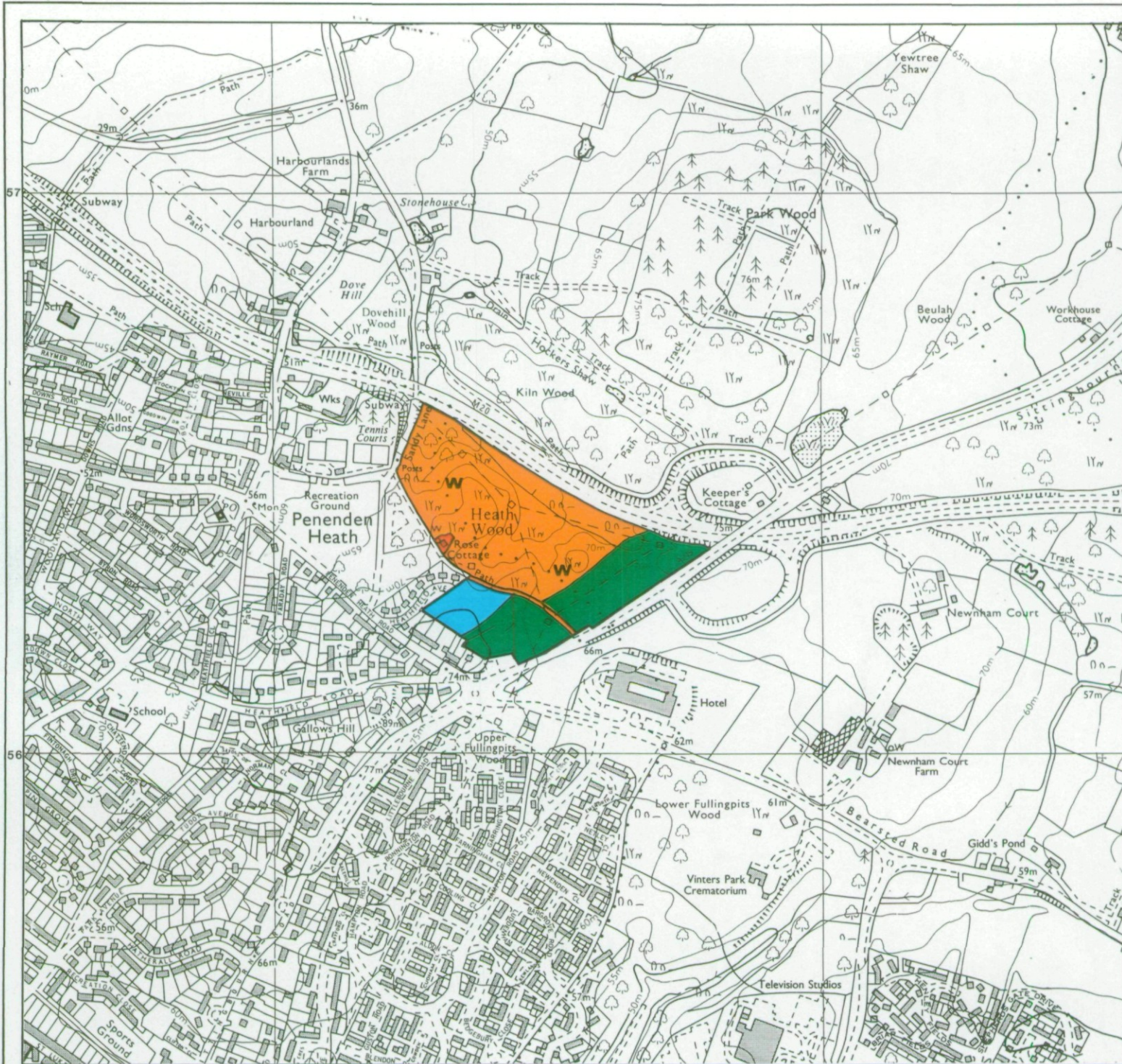


Agricultural Land Classification

Maidstone Borough Local Plan

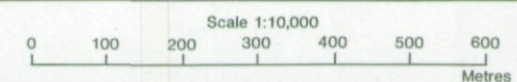
Site 50: Land North of the Chiltern Hundreds, Penenden Heath



Agricultural Land		
Grade	Quality	Area(ha)
1	Excellent	nil
2	Very Good	0.8
3a	Good	3.7
3b	Moderate	nil
4	Poor	nil
5	Very Poor	nil

Other Land Categories		
		Area (ha)
	Urban	0.1
	Non-Agricultural	0.2
	Woodland	7.7
	Agricultural Buildings	nil
	Open Water	nil
	Not Surveyed	nil
		Total agricultural land area 4.5
		Total survey area 12.5

*Grade/category not present within survey area



Further details contained in MAFF (1988) Agricultural Land Classification of England and Wales - Revised guidelines and criteria for grading the quality of agricultural land. MAFF (Publications), London SE99 7TP.

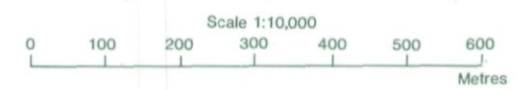
The information is accurate at the base map scale but any enlargement would be misleading.

Reproduction in whole or part by any means is prohibited without the prior permission of MAFF.

Surveyed and drawn by the Resource Planning Team, ADAS Statutory Unit, Guildford. Based on the 1992 Ordnance Survey 10,000 map with the permission of the Controller of Her Majesty's Stationery Office.
 Source Map(s) TQ 75 NE
 Reference no. 2007/147/94 EL 20/328 © Crown Copyright Reserved 1994

Location of Auger Borings
Maidstone Borough Local Plan
Site 50: Land North of the Chiltern
Hundreds, Penenden Heath

- 5 Auger boring
- 2 Profile pit



The information is accurate at the base map scale but any enlargement would be misleading.
Reproduction in whole or part by any means is prohibited without the prior permission of MAFF.

Surveyed and drawn by the Resource Planning Team, ADAS Statutory Unit, Gildford
Based on the 1992 Ordnance Survey 10,000 map with the permission of the
Controller of Her Majesty's Stationery Office.
Source Map(s): TQ 75 NE
Reference no. 1007/147/94 EL 20/328 © Crown Copyright Reserved 1994

