

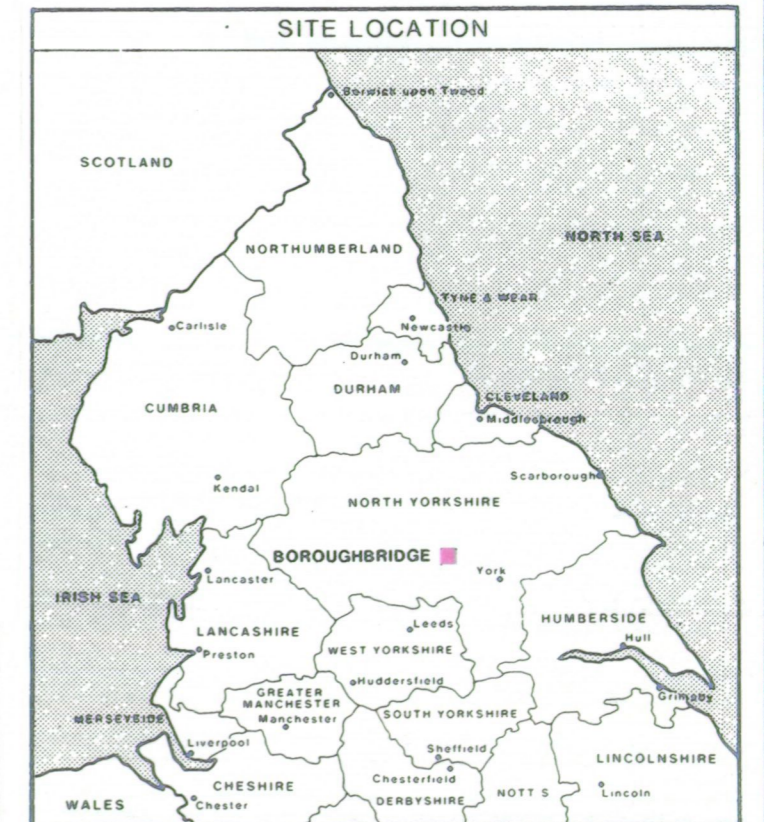
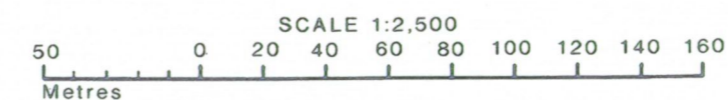
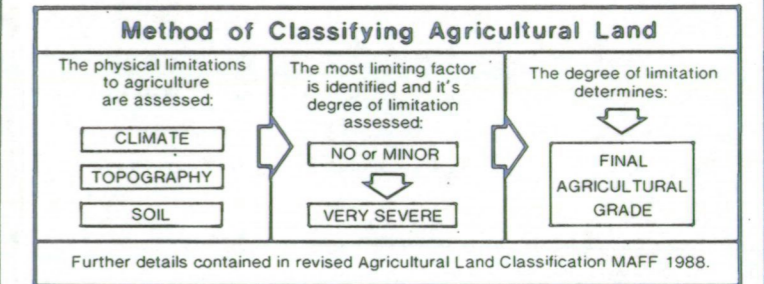
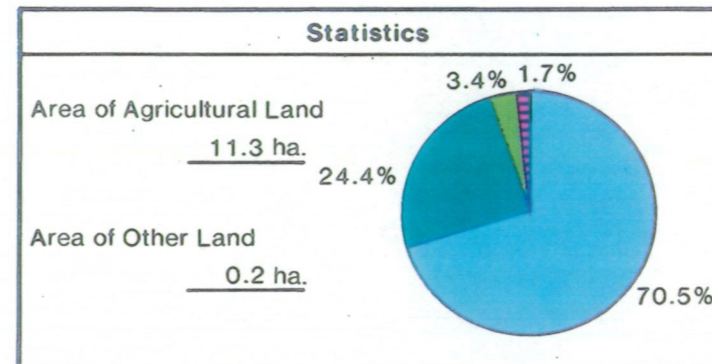
# BOROUGHBRIDGE - SITE C

## Proposed Motorway Service Facilities A1(M)

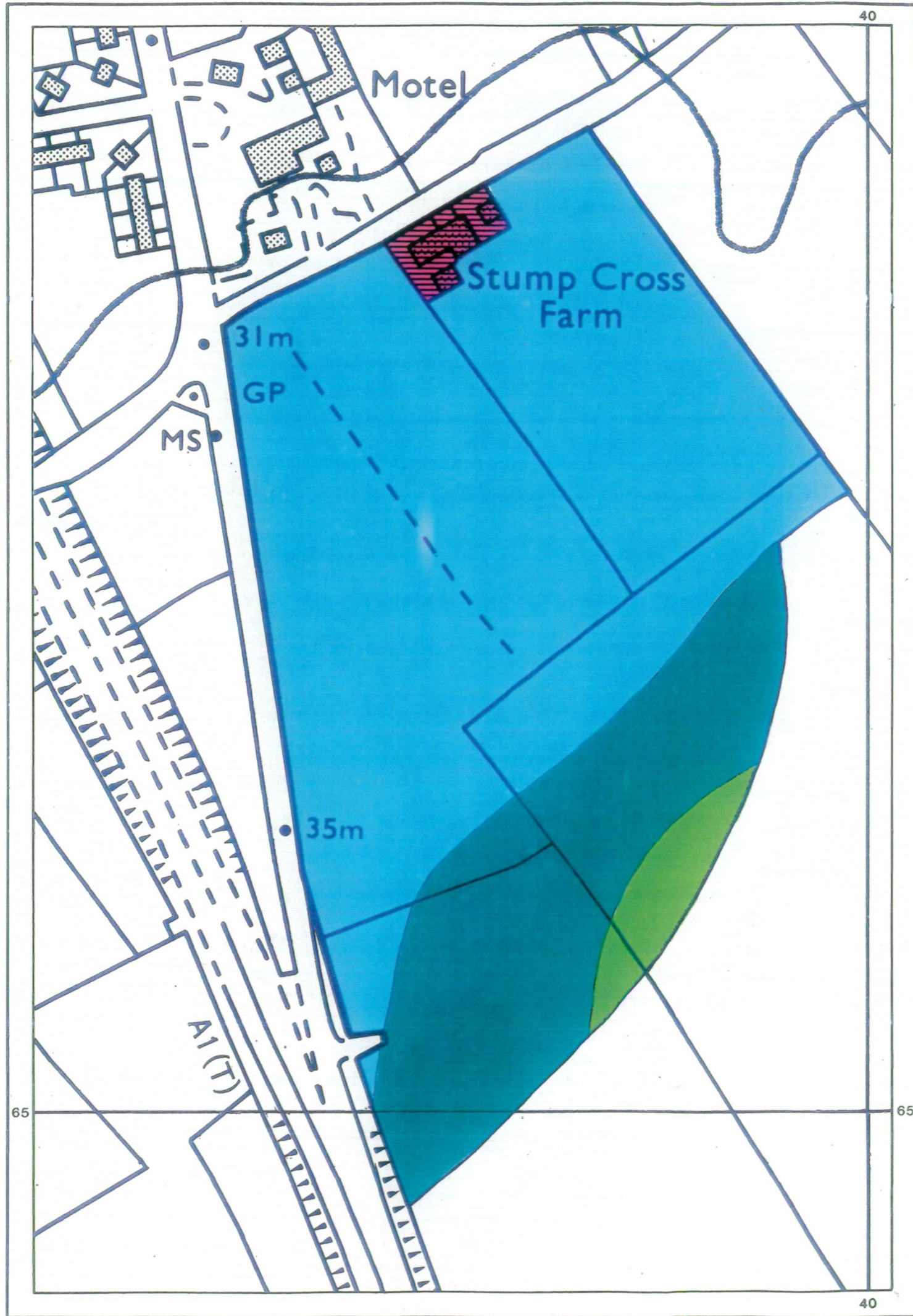
### Agricultural Land Classification

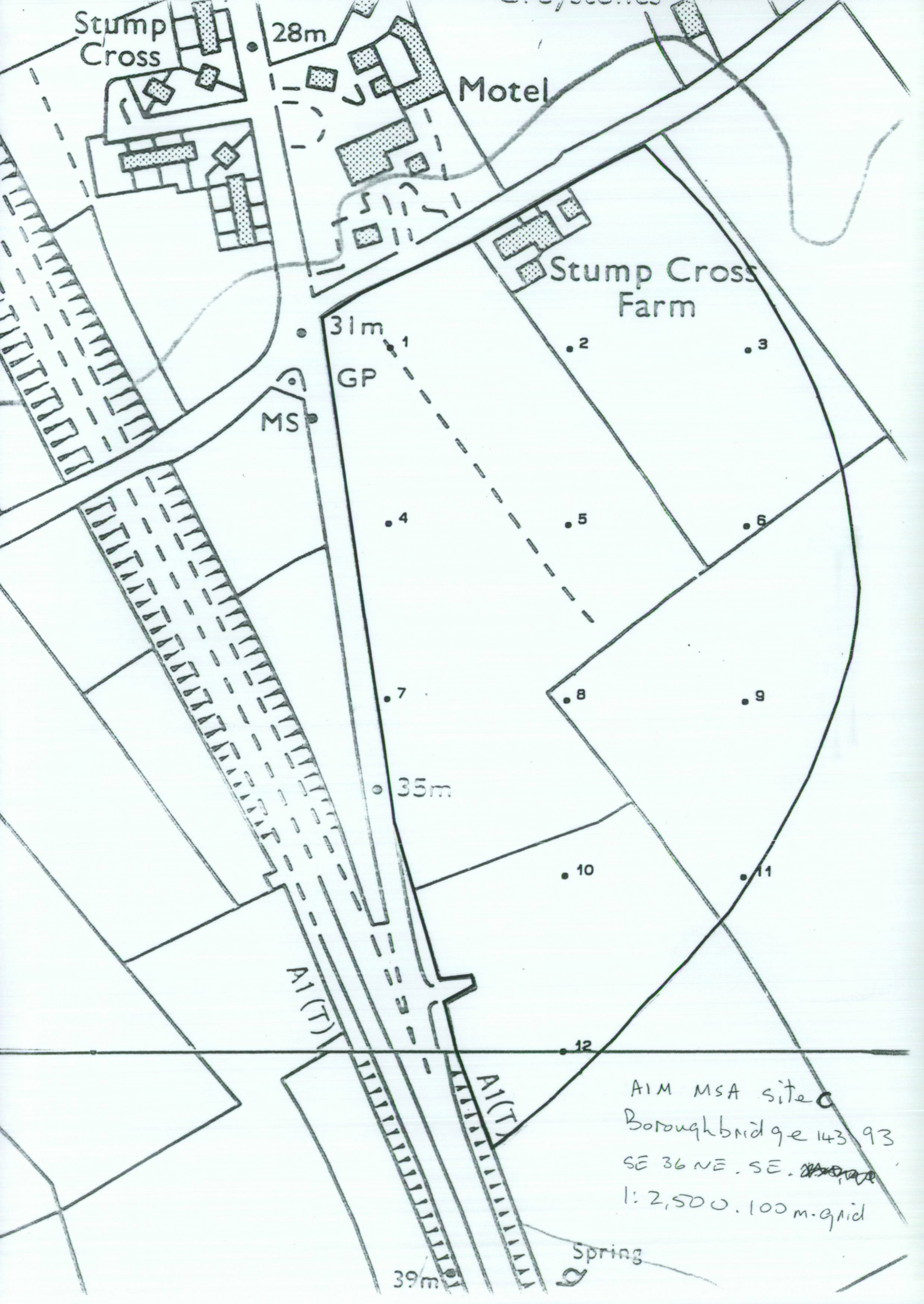
Agricultural Land		
Agricultural Grades	Agricultural Land Quality	Area within the site (ha.)
GRADE 1	Excellent	Nil
GRADE 2	Very Good	8.1
GRADE 3	Good	2.8
	Moderate	0.4
GRADE 4	Poor	Nil
GRADE 5	Very Poor	Nil

Land in Other Categories	
	Area within the site (ha.)
Urban <i>Including housing, industry, commerce, derelict land, sports facilities, transport</i>	Nil
Non-agricultural <i>Including golf courses, parks, sports fields, allotments, airfields</i>	Nil
Woodland <i>Farm Woodland</i>	Nil
Commercial Woodland	Nil
Agricultural buildings <i>Including glasshouses</i>	0.2
Open water	Nil
Land not surveyed	Nil



Information compiled by Resource Planning Team ADAS Statutory Group Leeds.	<b>SOURCE MAPS</b>
Map produced by Resource Planning Cartographic Unit.	
Project Number 143/93	SE 36 NE
Ordnance Survey maps reproduced with the permission of the Controller H.M.S.O.	1:10,000
© Crown Copyright Reserved	SE 36 SE





Stump Cross

28m

Motel

Stump Cross Farm

31m

GP

MS

4

2

3

5

6

7

8

9

35m

10

11

AI(T)

12

39m

AI(T)

AIM MSA site  
 Boroughbridge 143 93  
 SE 36 NE. SE. ~~SE~~  
 1: 2,500. 100 m. grid

Spring