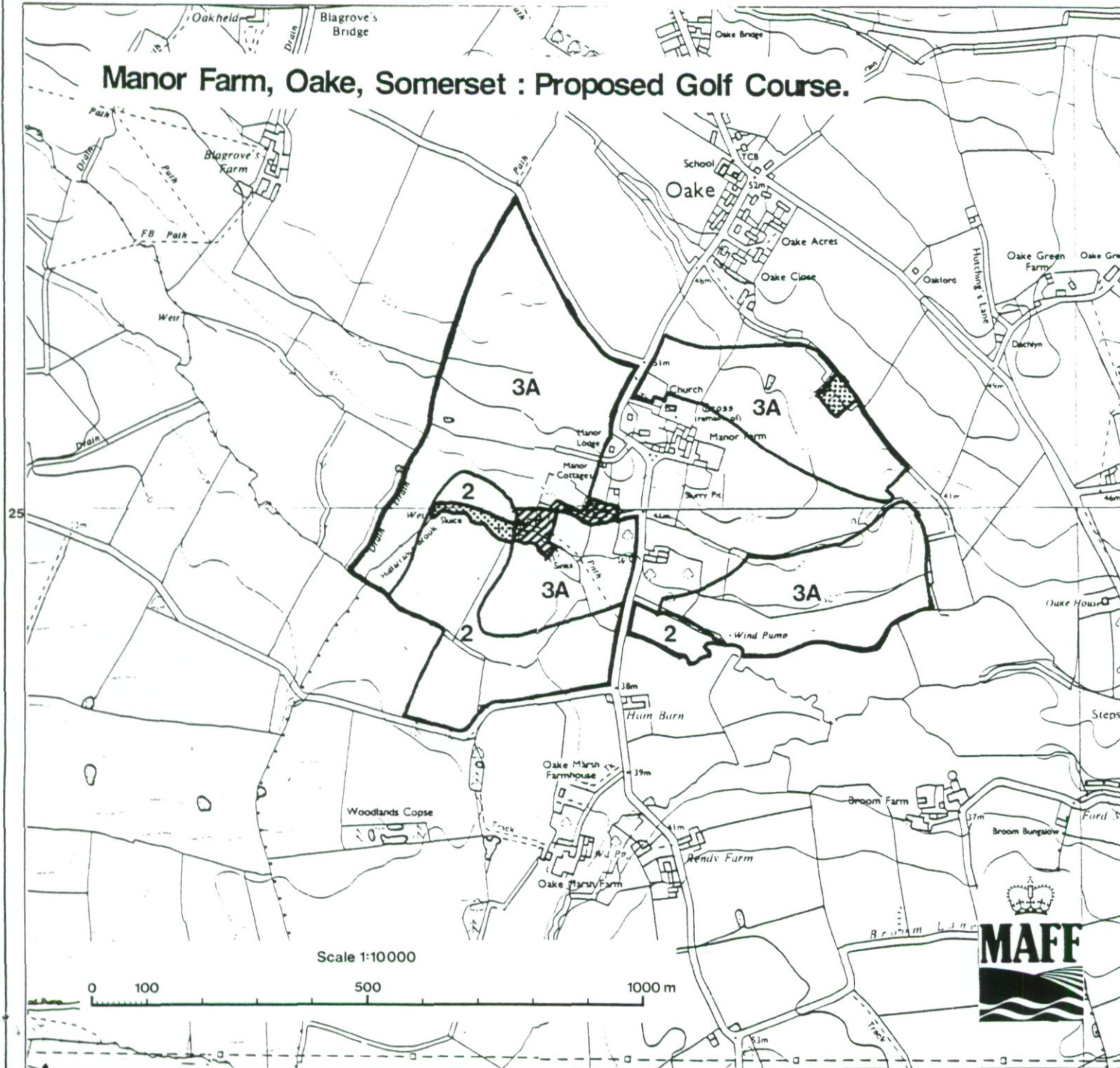


Ministry of Agriculture, Fisheries and Food
Agricultural Land Classification

Manor Farm, Oake, Somerset : Proposed Golf Course.



Agricultural Land

ALC grade	Agricultural land quality	Degree of limitation
Grade 1	Excellent	None or very minor
Grade 2	Very good	Minor
Grade 3a	Good	Moderate
Grade 3b	Moderate	Moderate to severe
Grade 4	Poor	Severe
Grade 5	Very poor	Very severe

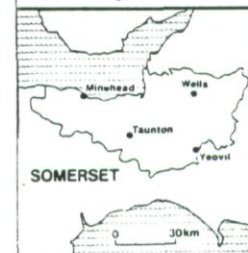
Other Land Categories

Urban		Agricultural buildings	*
Non-agricultural		Open water	*
Woodland		Not surveyed	*

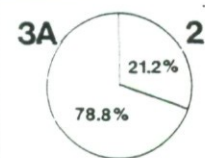
* Grade/Category not present within survey area

Further details contained in revised
 Agricultural Land Classification MAFF 1988

Survey Location



Survey Statistics



Survey area 48.3 ha
 Agricultural land area 46.2 ha

The information is accurate at the base map scale but any enlargement would be misleading.

Reproduction in whole or in part by any means is prohibited without the prior permission of M.A.F.F.

Surveyed by the Resource Planning Group Aug 1991 Map produced by the Cartographic Unit, Farm and Countryside Service, M.A.F.F. Bristol. Ref no. 26/91

Based upon the 1989 Ordnance Survey 1 : 10 000 map with the permission of The Controller of Her Majesty's Stationery Office. Crown Copyright Reserved.

Crown Copyright Reserved 1991



