

AGRICULTURAL LAND

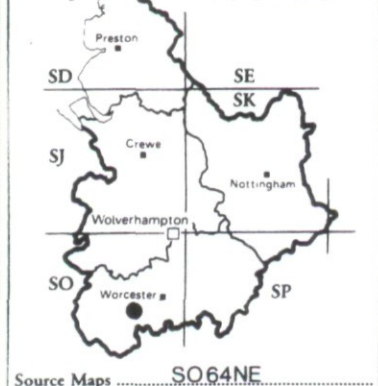
GRADE	LAND QUALITY
1	EXCELLENT
2	
3a	
3b	MODERATE
4	
5	VERY POOR

NON-AGRICULTURAL LAND

LAND PREDOMINANTLY IN URBAN USE	*
OTHER LAND PRIMARILY IN NON-AGRICULTURAL USE	*
WOODLAND	*
AGRICULTURAL BUILDINGS	*
OPEN WATER	*
LAND NOT SURVEYED	*

* INDICATES GRADES NOT MAPPED WITHIN THIS SITE

LOCATION

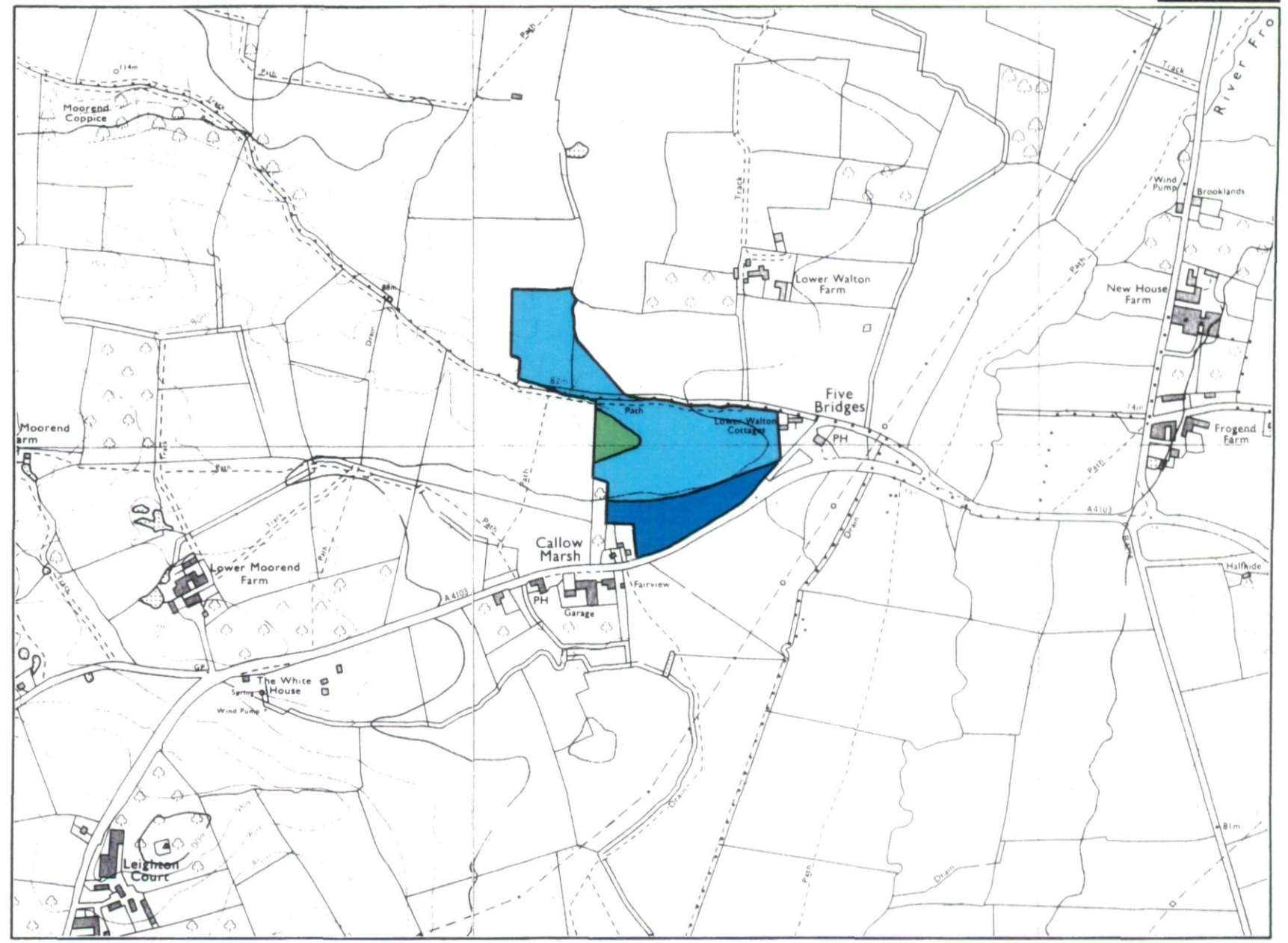


STATISTICS

Site Area	9.0 ha
Agricultural Land Area	9.0 ha
PERCENTAGE OF EACH GRADE	

AGRICULTURAL LAND CLASSIFICATION

LAND AT FIVE BRIDGES, CALLOW MARSH



Surveyed by Resource Planning Group
Date Dec. 1990 Job No. 033/90

Map produced by the Cartographic Unit,
Farm and Countryside Service, Wolverhampton R.O.

SCALE 1:10000



Ordnance Survey maps reproduced with the permission of the controller, HMSO. © Crown Copyright Reserved 1990. This map is accurate only at base map scale. Any enlargement would be misleading.

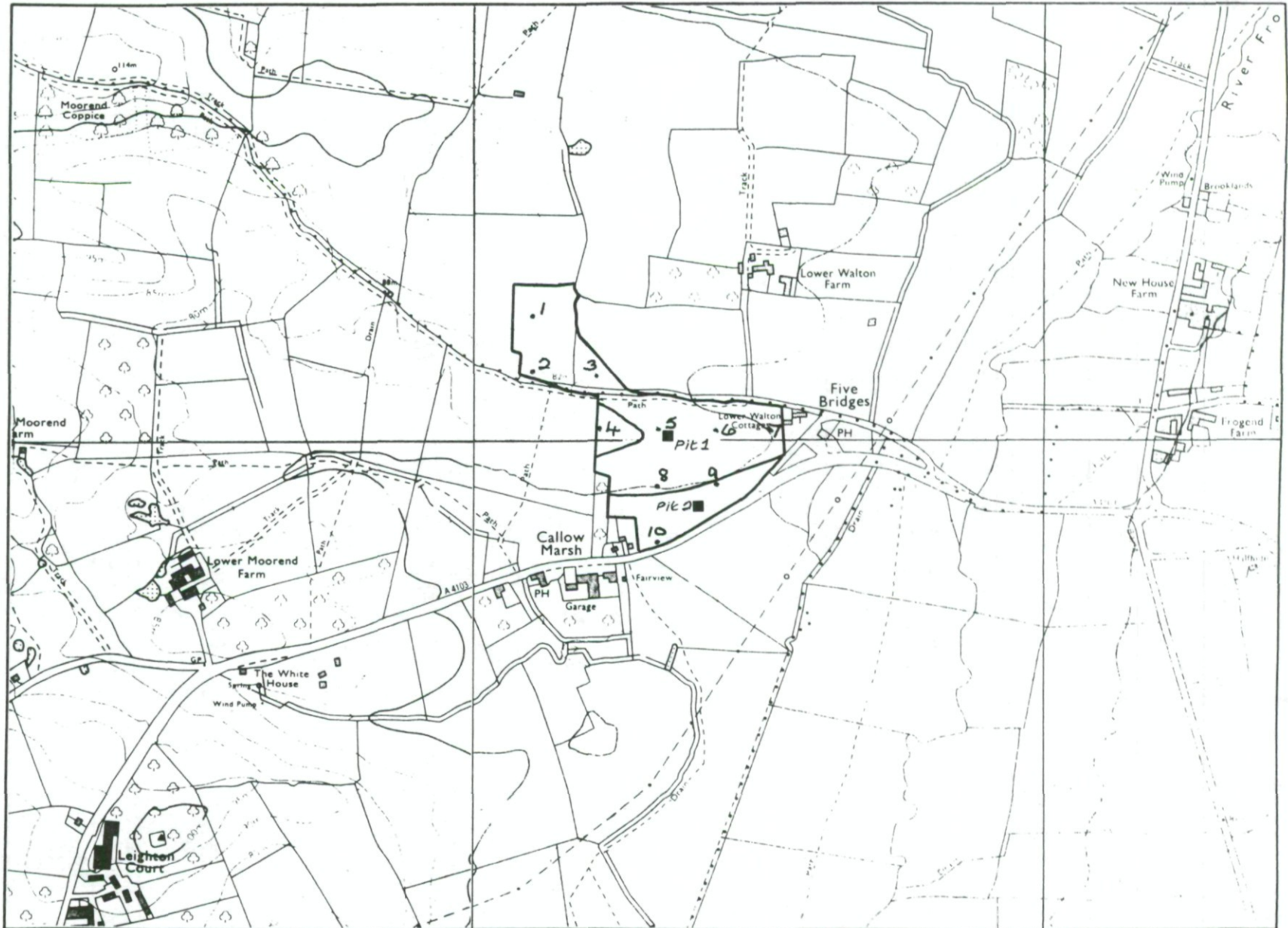
AGRICULTURAL LAND CLASSIFICATION

LAND AT FIVE BRIDGES, CALLOW MARSH

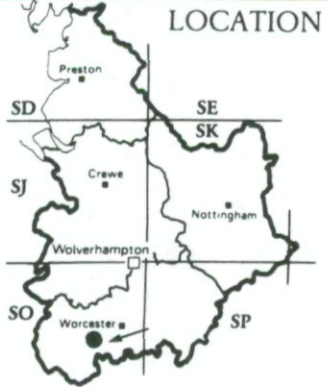


AUGER BORINGS

Soil Pits ■



LOCATION



Source Maps SO64NE

STATISTICS

Site Area 90 ha
 Agricultural Land Area 9.0 ha

PERCENTAGE OF EACH GRADE



Surveyed by Resource Planning Group
 Date Dec 1990 Job No. 033/90

Map produced by the Cartographic Unit,
 Farm and Countryside Service, Wolverhampton R.O.

SCALE 1:10000

