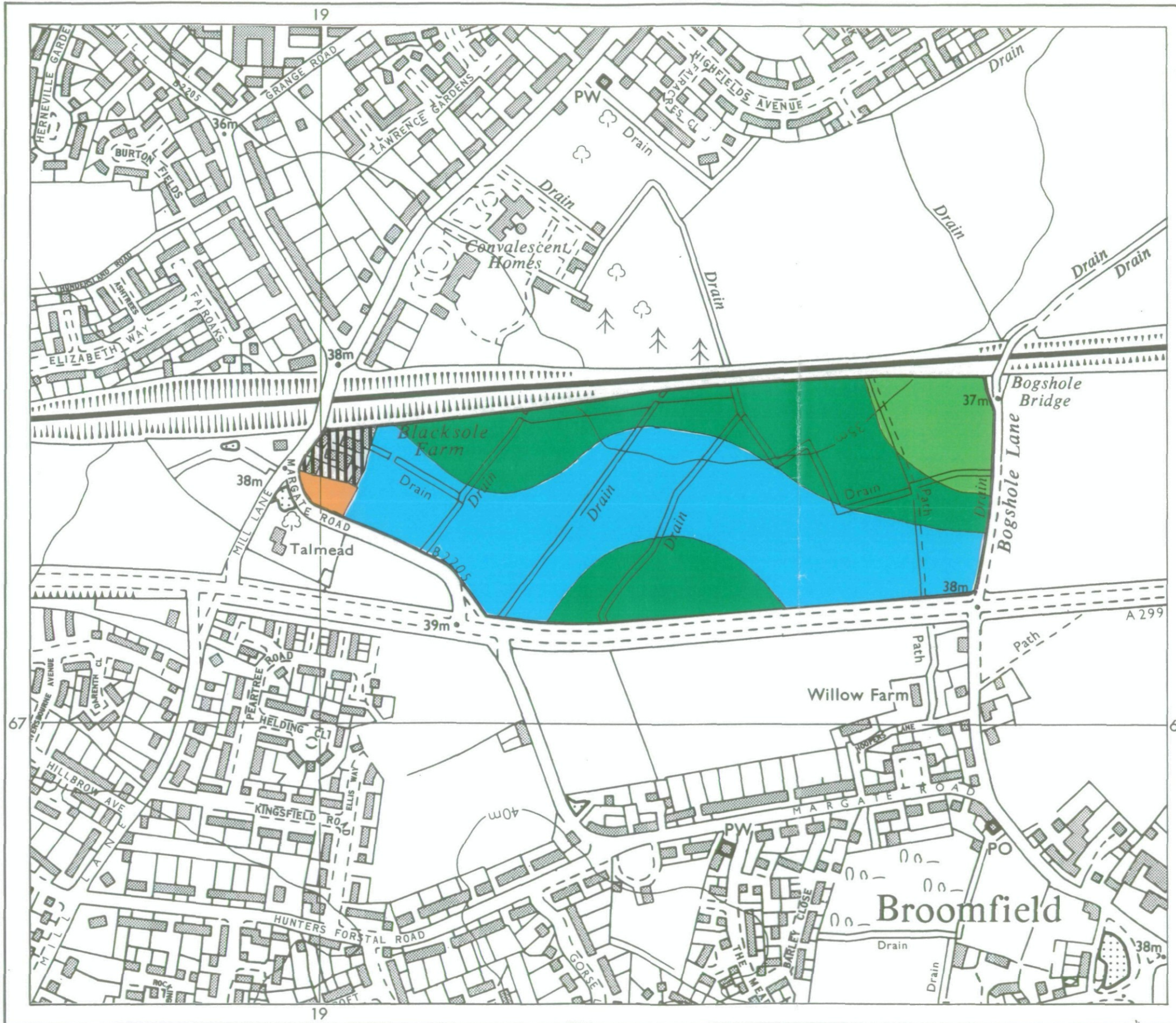


Land at Broomfield near Herne Bay, Kent

Agricultural Land Classification



AGRICULTURAL LAND

Grade	Quality	Area	% of Total	
Grade 1	Not present	excellent	ha	%
Grade 2	very good	9.1 ha	51 %	
Grade 3a	good	7.2 ha	40 %	
Grade 3b	moderate	1.6 ha	9 %	
Grade 4	Not present	poor	ha	%
Grade 5	Not present	very poor	ha	%

Total area of agricultural land 17.9 ha

- Agricultural buildings
- Woodland
- Not surveyed

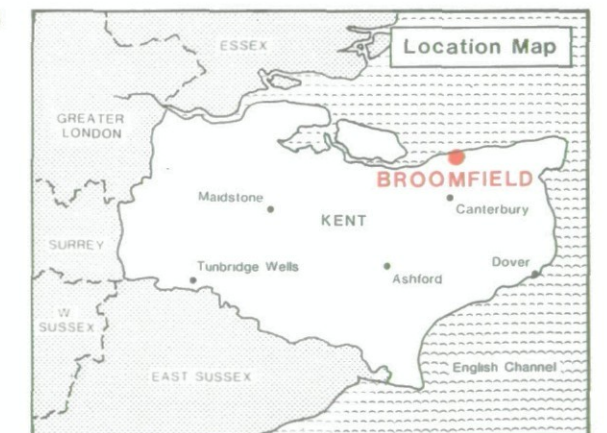
NON-AGRICULTURAL LAND

- Land predominantly in urban use
 - Land in non-agricultural use
- Total area of site 18.5 ha

For further information consult "Agricultural Land Classification of England and Wales (Revised guidelines and criteria for grading the quality of agricultural land)", M.A.F.F., 1988.

SOURCE MAPS

TR 16 NE



Surveyed by the Resource Planning Group 11/89
 Map compiled and produced by the Cartographic Unit,
 Farm and Countryside Service, South East Region, Reading.
 Reference no. 2002/037/89

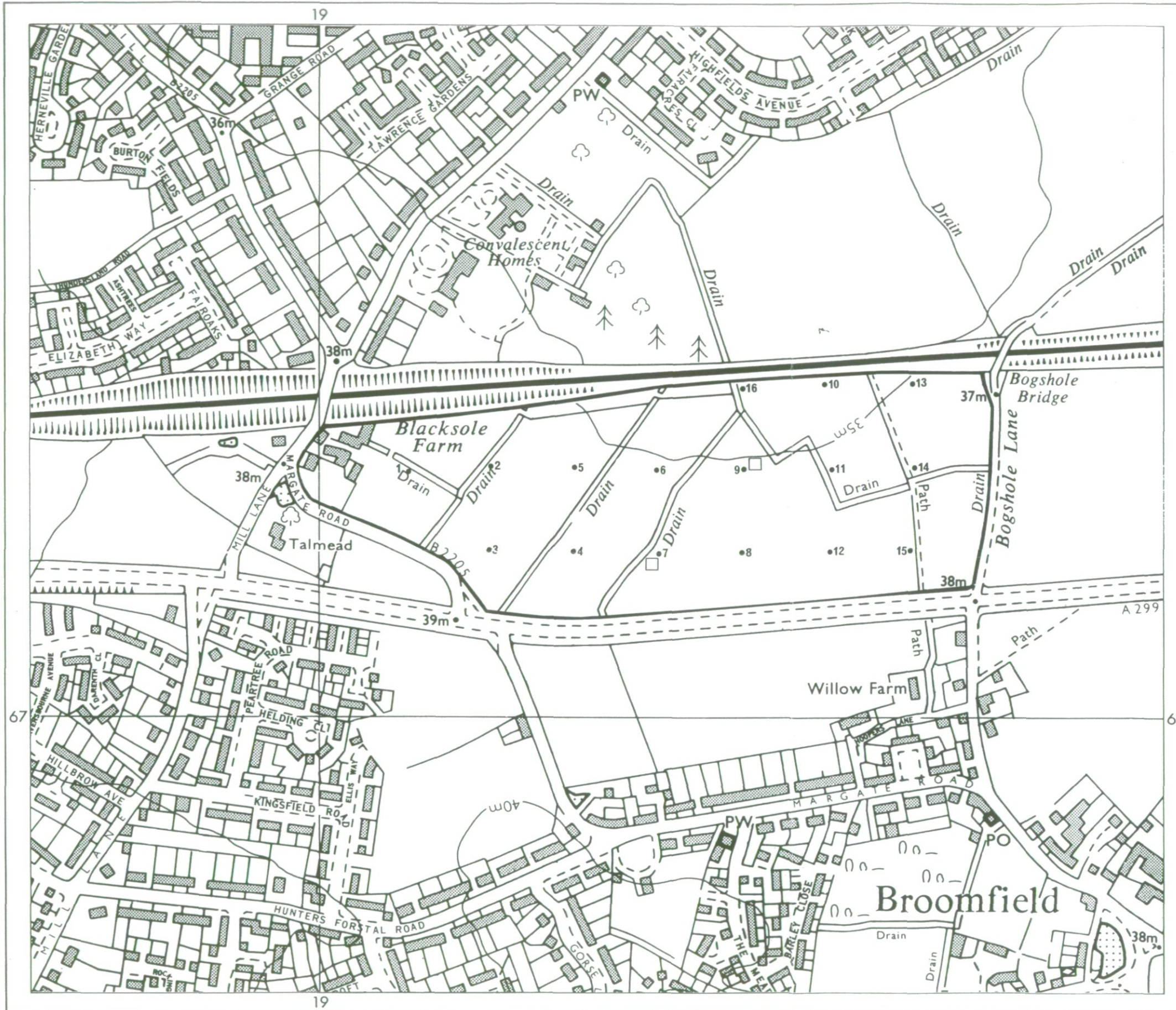
Ordnance Survey information reproduced with the sanction of the Controller, H.M.S.O.

Reproduction of this map in whole or in part is prohibited without the prior permission of M.A.F.F.

This map is accurate only at the scale shown.

Land at Broomfield near Herne Bay, Kent

Location of Auger Borings

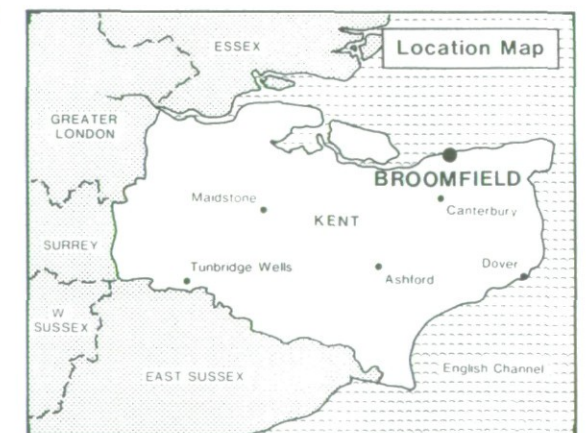


- 5 Auger boring
- Profile pit

Surveyed by the Resource Planning Group 11/89
 Map compiled and produced by the Cartographic Unit,
 Farm and Countryside Service, South East Region, Reading.

Reference no. 2002/037/89

SOURCE MAPS
 TR 16 NE



Ordnance Survey information reproduced with the sanction of
 the Controller, H.M.S.O.

Reproduction of this map in whole or in part is prohibited without
 the prior permission of M.A.F.F.

This map is accurate only at the scale shown.