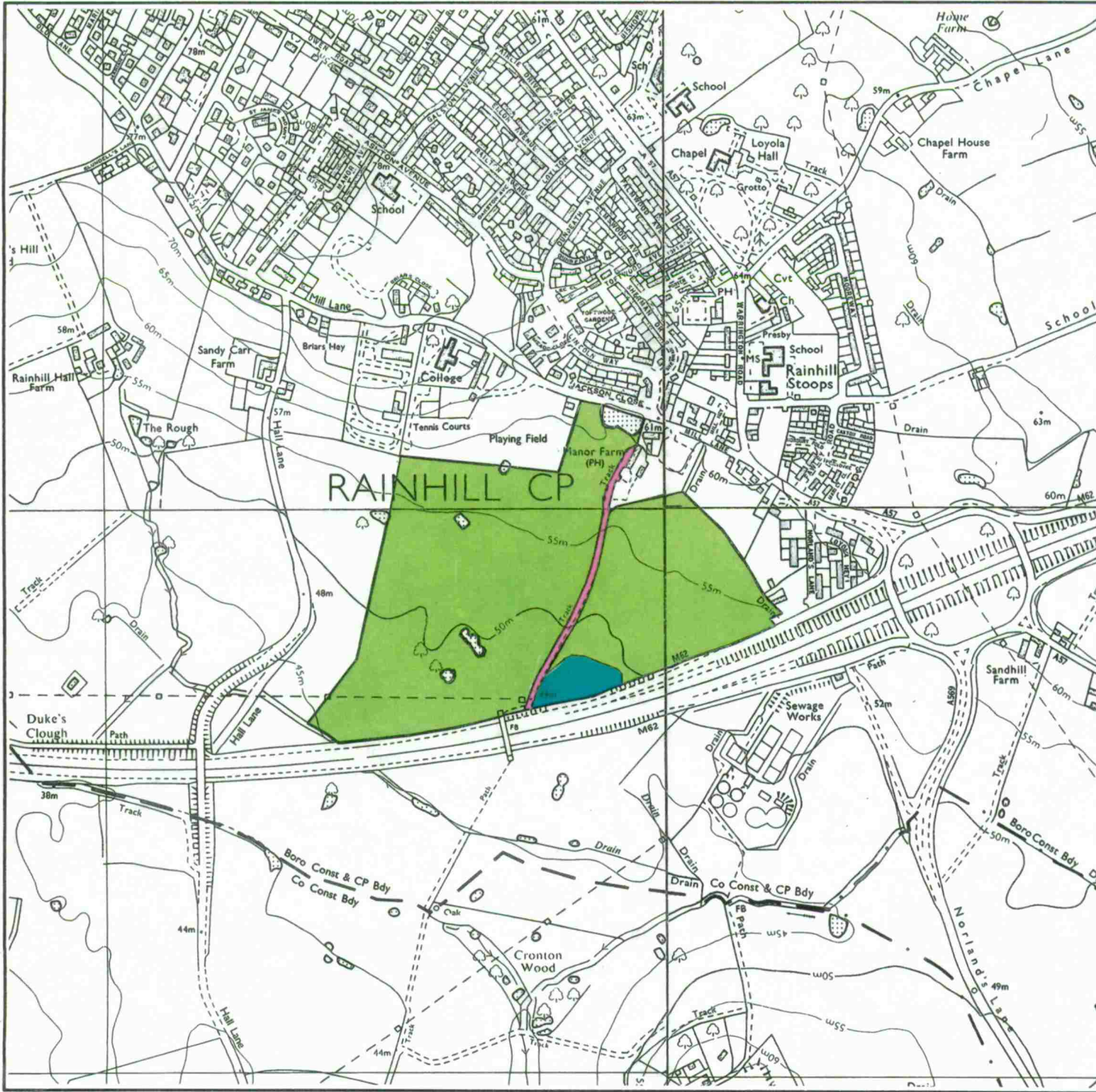


Agricultural Land Classification

St Helens UDP - Mill Lane, Site 19



Agricultural Land


Grade	Quality	Area (ha)
1	Excellent	nil
2	Very Good	nil
3a	Good	0.9
3b	Moderate	25.7
4	Poor	nil
5	Very Poor	nil

Other Land Categories

Category	Area (ha)
Urban	0.6
Non-Agricultural	nil
Woodland	nil
Agricultural Buildings	nil
Open Water	0.5
Not Surveyed	nil

Total agricultural land area 26.6
Total survey area 27.7

* Grade/category not present within survey area



Further details contained in MAFF (1988) Agricultural Land Classification of England and Wales - Revised guidelines and criteria for grading the quality of agricultural land. MAFF (Publications), London SE99 TTP.

The information is accurate at the base map scale but any enlargement would be misleading.

Reproduction in whole or in part by any means is prohibited without the prior permission of MAFF.


Surveyed and drawn by the Resource Planning Team, ADAS Statutory Unit Wolverhampton
Based on the 1990 Ordnance Survey 1:10,000 map with the permission of the Controller of Her Majesty's Stationery Office.
Source Mapfile: S148NE/S139SW
Reference no. 112/94
© Crown Copyright Reserved 1994

Agricultural Land Classification

**St Helens UDP -
Mill Lane, Site 19**

**AUGER
BORINGS**

Soil Pits ■



Further details contained in MAFF (1988) Agricultural Land Classification of England and Wales - Revised guidelines and criteria for grading the quality of agricultural land. MAFF(Publications), London SF99 7TP.

The information is accurate at the basic map scale but any enlargement would be misleading.

Reproduction in whole or in part by any means is prohibited without the prior permission of MAFF.

Surveyed and drawn by the Resource Planning Team, ADAS Statutory Unit, Wolverhampton
Based on the 1990 Ordnance Survey 1:10,000 map with the permission of the Controller of Her Majesty's Stationery Office.
Source Map(s): S148NE/S139SW
Reference no. 112/94
© Crown Copyright Reserved 1994

