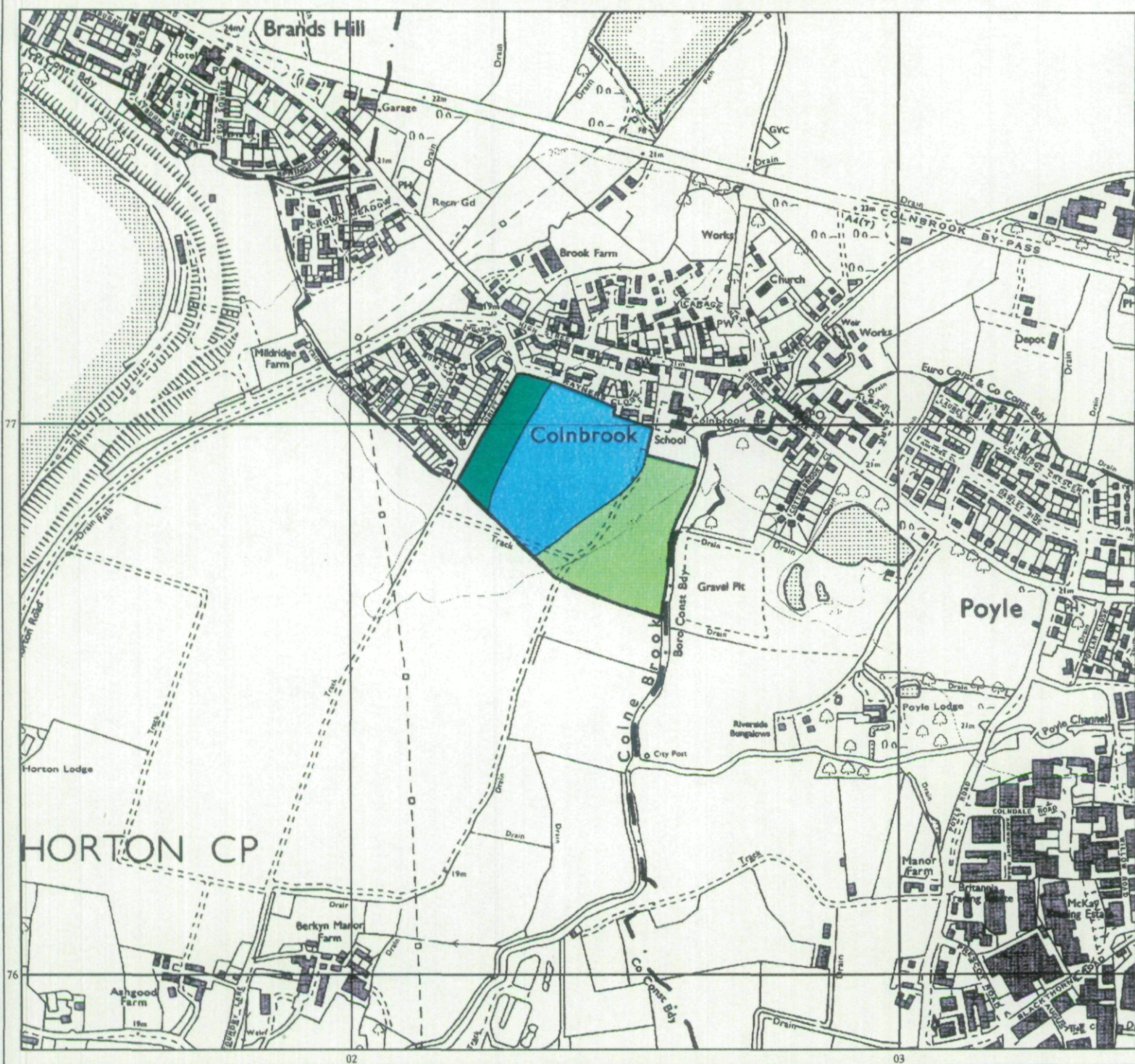
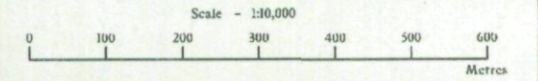


Agricultural Land Classification
Berkshire Waste Local Plan
Omission Site 9 : Colnbrook



		Quality	Area (ha)
Grade 1		Excellent	nil
Grade 2		Very Good	5.4
Grade 3a		Good	1.5
Grade 3b		Moderate	4.4
Grade 4		Poor	nil
Grade 5		Very Poor	nil
		Agricultural land not surveyed	nil
		Other land	nil
		Boundary of survey area	
		Total agricultural land area	11.3
		Total survey area	11.3
* Not present within survey area			



Further details contained in MAFF (1988) Agricultural Land Classification of England and Wales - Revised guidelines and criteria for grading the quality of agricultural land. Maff (publications), London SE99 7TP. The information is accurate at base map scale but any enlargement would be misleading. Reproduction in whole or in part by any means is prohibited without the prior permission of MAFF.

Surveyed and drawn by the Resource Planning Team, ADAS Statutory Unit, Guildford. Based on the 1989 Ordnance Survey 1:10,000 map with the permission of the Controller of Her Majesty's Stationery Office. Unauthorised reproduction infringes Crown copyright and may lead to prosecution or civil proceedings. MAFF Licence No: GD272361 Source map(s): TQ07NW Reference no: 0302/173/195 © Crown Copyright Reserved 1995



Agricultural Land Classification
Berkshire Waste Local Plan
Omission Site 9 : Colnbrook

SAMPLE POINT MAP

- LOCATION OF SOIL PIT
- LOCATION OF AUGER SAMPLE POINT



AREA OF SURVEY

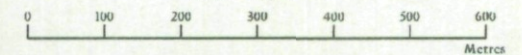
	Area (ha)
 Agricultural land not surveyed	nil
 Other land	nil

Total agricultural land area 11.3

Total survey area 11.3

* Not present within survey area

Scale - 1:10,000



Further details contained in MAFF (1988) Agricultural Land Classification of England and Wales - Revised guidelines and criteria for grading the quality of agricultural land. Maff (publications), London SE99 7TP. The information is accurate at base map scale but any enlargement would be misleading. Reproduction in whole or in part by any means is prohibited without the prior permission of MAFF.

Surveyed and drawn by the Resource Planning Team, ADAS Statutory Unit, Guildford.
Based on the 1989 Ordnance Survey 1:10,000 map with the permission of the Controller of Her Majesty's Stationery Office. Unauthorised reproduction infringes Crown copyright and may lead to prosecution or civil proceedings. MAFF Licence No: GD272361
Source map(s): TQ07NW
Reference no: 0302/173/95 © Crown Copyright Reserved 1995

