

AGRICULTURAL LAND CLASSIFICATION

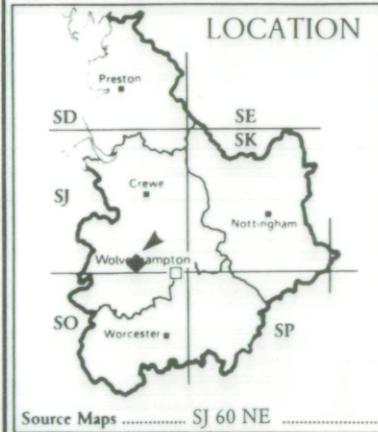
HORSEHAY O.C.C.



AGRICULTURAL LAND GRADE	LAND QUALITY
1	EXCELLENT
2	
3a	
3b	MODERATE
4	
5	VERY POOR

NON-AGRICULTURAL LAND	
LAND PREDOMINANTLY IN URBAN USE	*
OTHER LAND PRIMARILY IN NON-AGRICULTURAL USE	*
WOODLAND	*
AGRICULTURAL BUILDINGS	*
OPEN WATER	*
LAND NOT SURVEYED	*

* INDICATES GRADES NOT MAPPED WITHIN THIS SITE

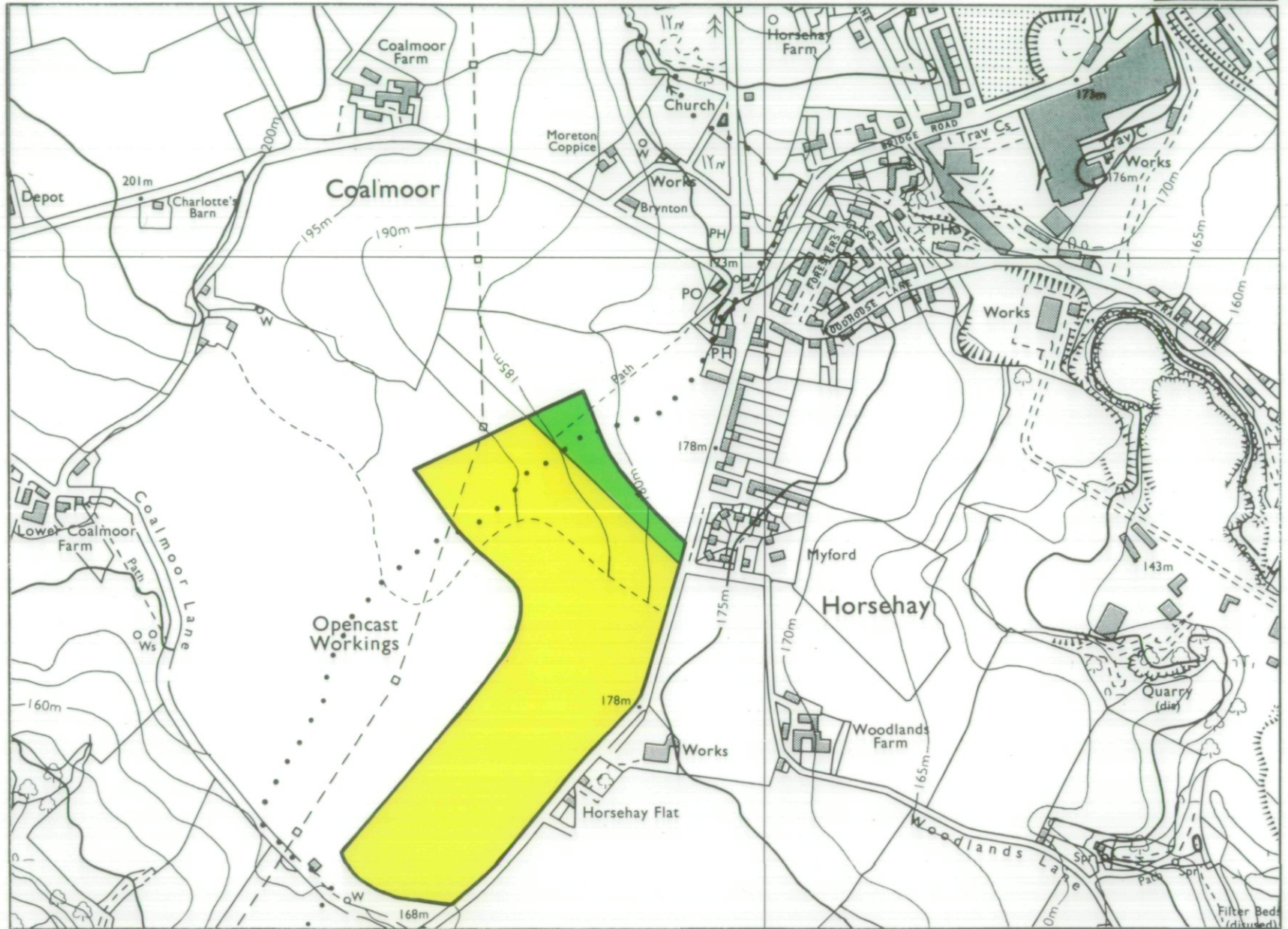


STATISTICS

Site Area 14.2 ha

Agricultural Land Area 14.2 ha

PERCENTAGE OF EACH GRADE



Surveyed by Resource Planning Group
Date Nov 1989 Job No. 044 / 89

Map produced by the Cartographic Unit,
Farm and Countryside Service, Wolverhampton R.O.

SCALE 1 : 7,500




SOIL RESOURCE MAP

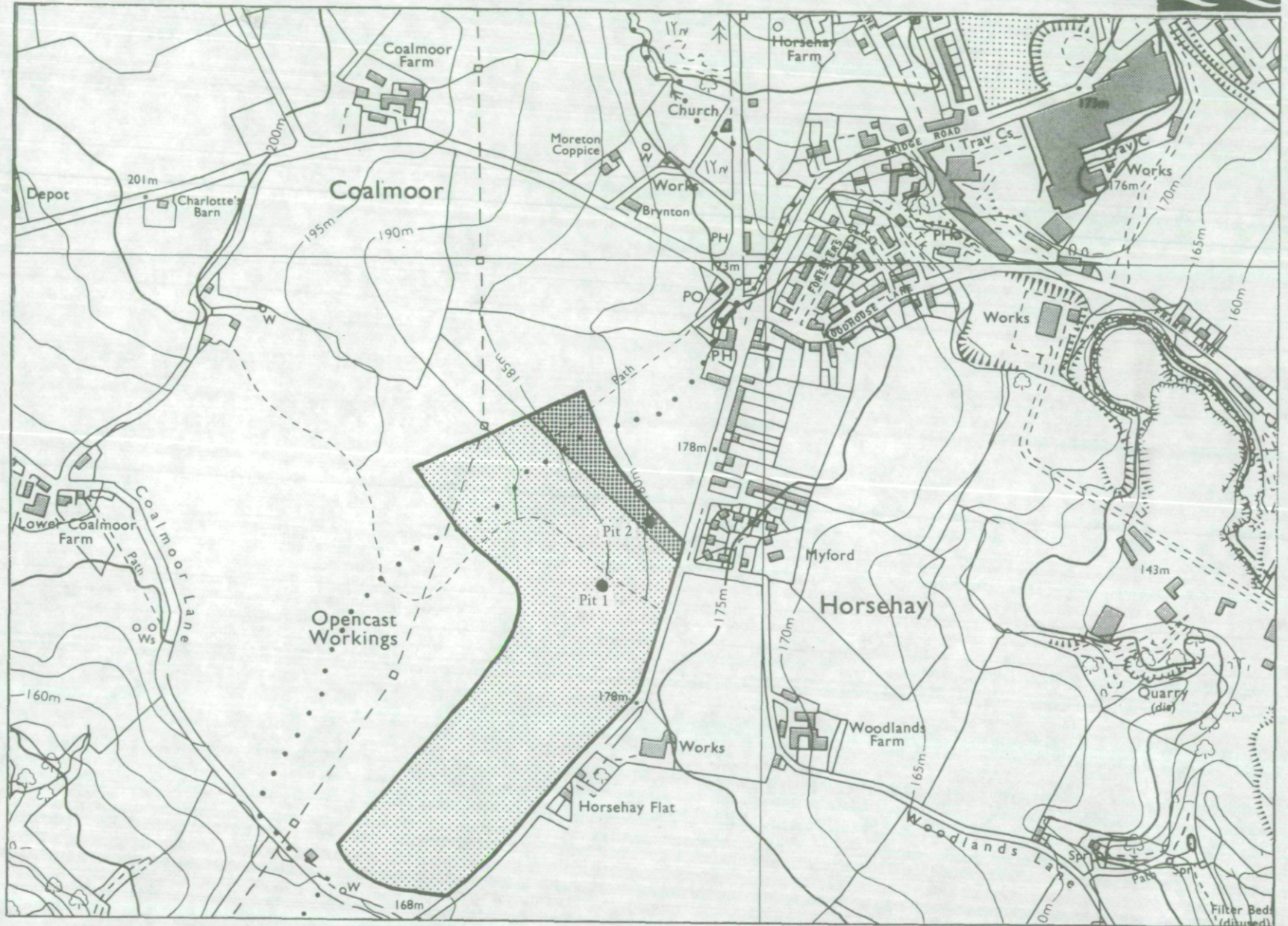
HORSEHAY O.C.C.



Unit 1 

Unit 2 

Soil Pits ●



Source Maps SJ 60 NE

STATISTICS

Site Area 14.2 ha

Agricultural Land Area 14.2 ha

Surveyed by Resource Planning Group
 Date ... Nov 1989 .. Job No. 044 / 89

Map produced by the Cartographic Unit,
 Farm and Countryside Service, Wolverhampton R.O.

SCALE 1 : 7,500 

Ordnance Survey maps reproduced with the permission of the controller, HMSO. ©Crown Copyright Reserved 1989. This map is accurate only at base map scale. Any enlargement would be misleading.

