

National Biodiversity Climate Change Vulnerability Model for IPENS


National scale
habitat fragmentation
scores plus SAC
boundaries


Legend


 SAC_cSAC


MostVul 06_12_13 (-v)


Frag

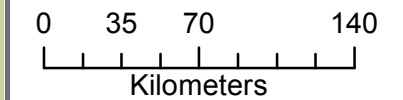
 0.000000 - 0.476190

 0.476191 - 1.041667

 1.041668 - 1.517857

 1.517858 - 1.988095

 1.988096 - 3.000000



Map produced by Sarah Taylor

Date: 18/05/2015.

© Crown copyright and database rights 2014

Ordnance Survey 100022021