

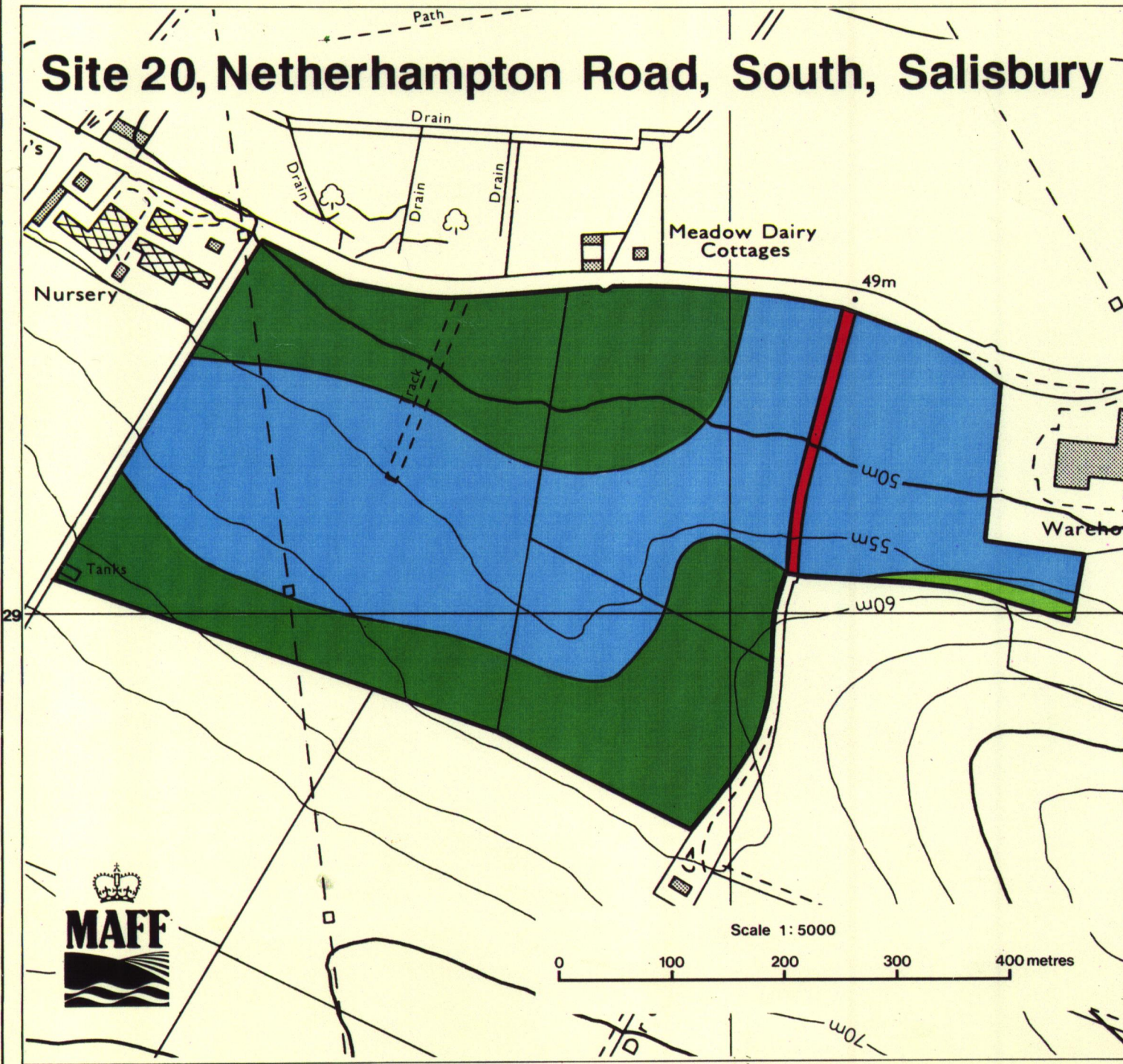
11/190B

Site 20  
ARC

Salisbury Local Plan

Supercedes  
37 (part)

# Site 20, Netherhampton Road, South, Salisbury



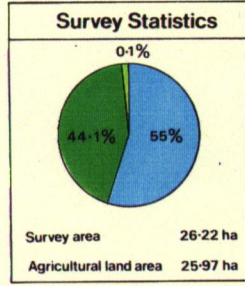
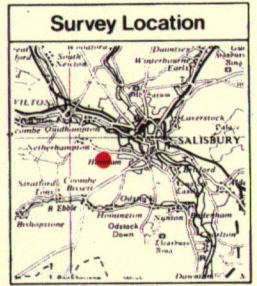
## Ministry of Agriculture, Fisheries and Food Agricultural Land Classification

Agricultural Land			
ALC grade	Agricultural land quality	Degree of limitation	
Grade 1	Excellent	None or very minor	
Grade 2	Very good	Minor	
Grade 3a	Good	Moderate	
Grade 3b	Moderate	Moderate to severe	
Grade 4	Poor	Severe	
Grade 5	Very poor	Very severe	

Other Land Categories			
Urban	Agricultural buildings	*	*
Non-agricultural	Open water	*	*
Woodland	Not surveyed	*W	*

\* Grade/Category not present within survey area

Further details contained in revised Agricultural Land Classification, M.A.F.F. 1988.



The information is accurate at the base map scale but any enlargement would be misleading.

Reproduction in whole or in part by any means is prohibited without the prior permission of M.A.F.F.

Surveyed by the Resource Planning Group Mar 1990. Map produced by the Cartographic Unit, Farm and Countryside Service, M.A.F.F. Bristol. Ref.no. 50/90/11b

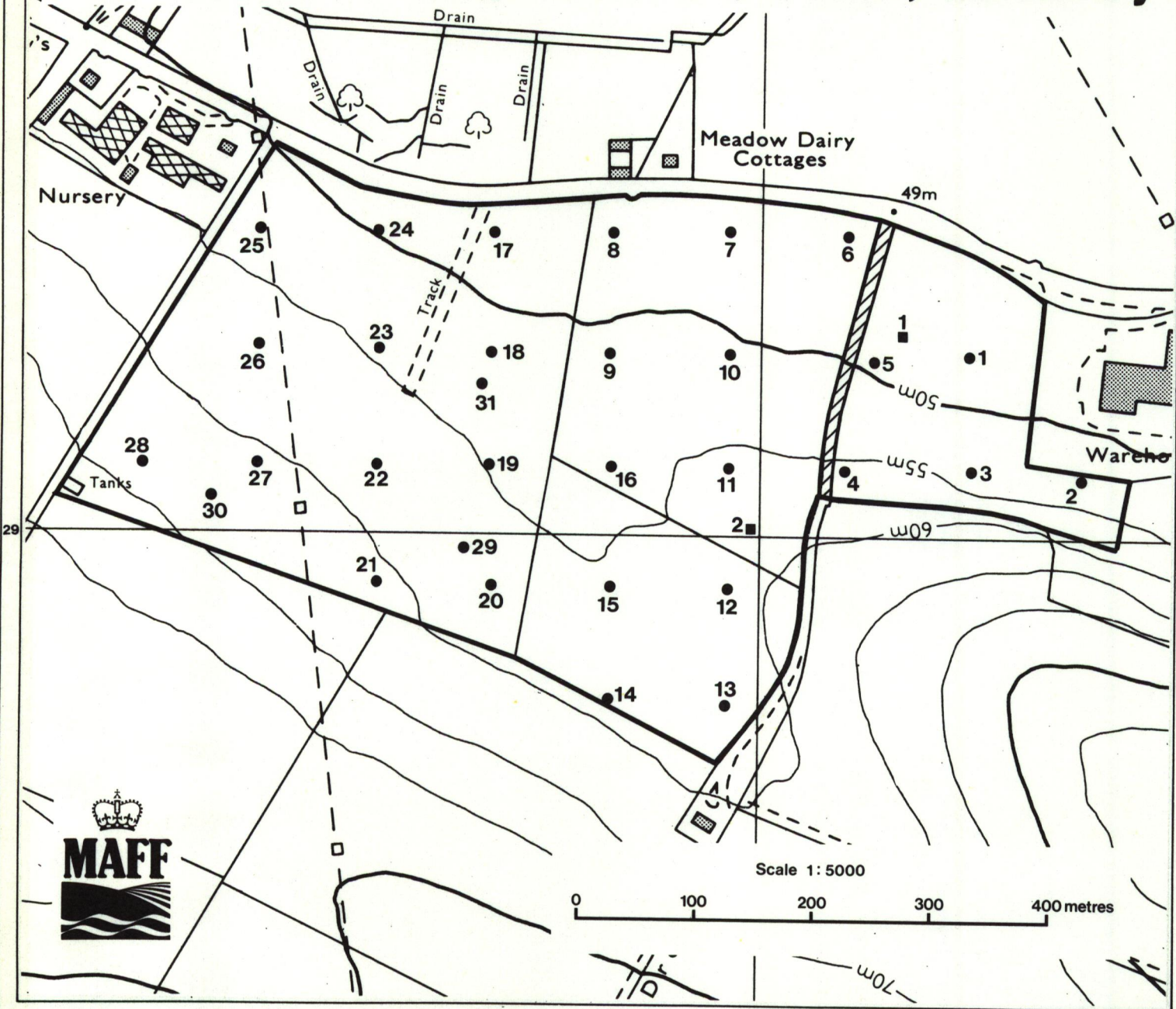
Based upon the 1977 Ordnance Survey 1:10 000 map with the permission of The Controller of Her Majesty's Stationery Office, Crown Copyright Reserved.

© Crown Copyright Reserved 1990.



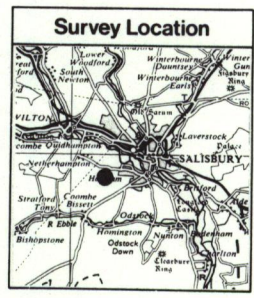
11/90b  
 Site 20  
 ASF  
 Salisbury Rural Plan  
 Supercodes  
 37 (part)

# Site 20, Netherhampton Road, South, Salisbury



## Ministry of Agriculture, Fisheries and Food Agricultural Land Classification

Auger Sample Points			
■ 1, 2	Location of soil pits		
● 1-31	Location of sample points		
(Details contained in separate schedule)			
Urban		Agricultural buildings	*
Non-agricultural	*	Open water	*
Woodland	*W	Not surveyed	*
* Grade/Category not present within survey area			



The information is accurate at the base map scale but any enlargement would be misleading.

Reproduction in whole or in part by any means is prohibited without the prior permission of M.A.F.F.

Surveyed by the Resource Planning Group Mar 1990. Map produced by the Cartographic Unit, Farm and Countryside Service, M.A.F.F. Bristol. Ref.no. 50/90/11b

Based upon the 1977 Ordnance Survey 1:10 000 map with the permission of The Controller of Her Majesty's Stationery Office, Crown Copyright Reserved. © Crown Copyright Reserved 1990.