

Agricultural Land Classification

DARLINGTON B.C. LOCAL PLAN

Objectors Site 14

Agricultural Land

Grade	Quality	Area (ha)
1	Excellent	Nil
2	Very Good	Nil
3a	Good	7.2
3b	Moderate	14.0
4	Poor	Nil
5	Very Poor	Nil


Other Land Categories

*	Urban	Area (ha) Nil
*	Non-Agricultural	Nil
*W	Woodland	Nil
*	Agricultural Buildings	Nil
*	Open Water	Nil
*	Not Surveyed	Nil

Total agricultural land area 21.2
Total survey area 21.2

* Grade/category not present within survey area

Scale - 1:5,000



Further details contained in MAFF (1988) Agricultural Land Classification of England and Wales - Revised guidelines and criteria for grading the quality of agricultural land. MAFF (Publications), London SE99 7TP.

The information is accurate at the base map scale but any enlargement would be misleading.

Reproduction in whole or in part by any means is prohibited without the prior permission of MAFF.

Surveyed and drawn by the Resource Planning Team, ADAS Statutory Unit, Leeds

Based on the 1971 Ordnance Survey 1:60,000 map with the permission of the Controller of Her Majesty's Stationery Office.



Source Map/sh: NZ 21 NE.

Reference no. 162/795

© Crown Copyright Reserved 1995



DARLINGTON BCUF
 SITE 14
 Scale - 1:5,000
 Grid - 100m
 NZ21NE
 162195

 -3a
 -3b

16

16