

Truro Local Plan : Tregony.

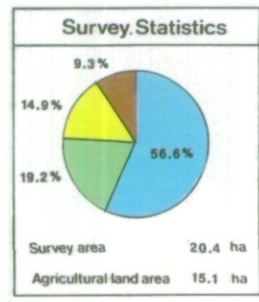
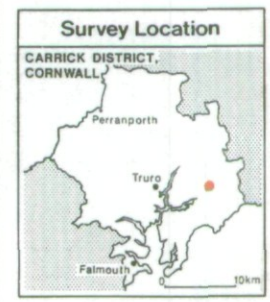
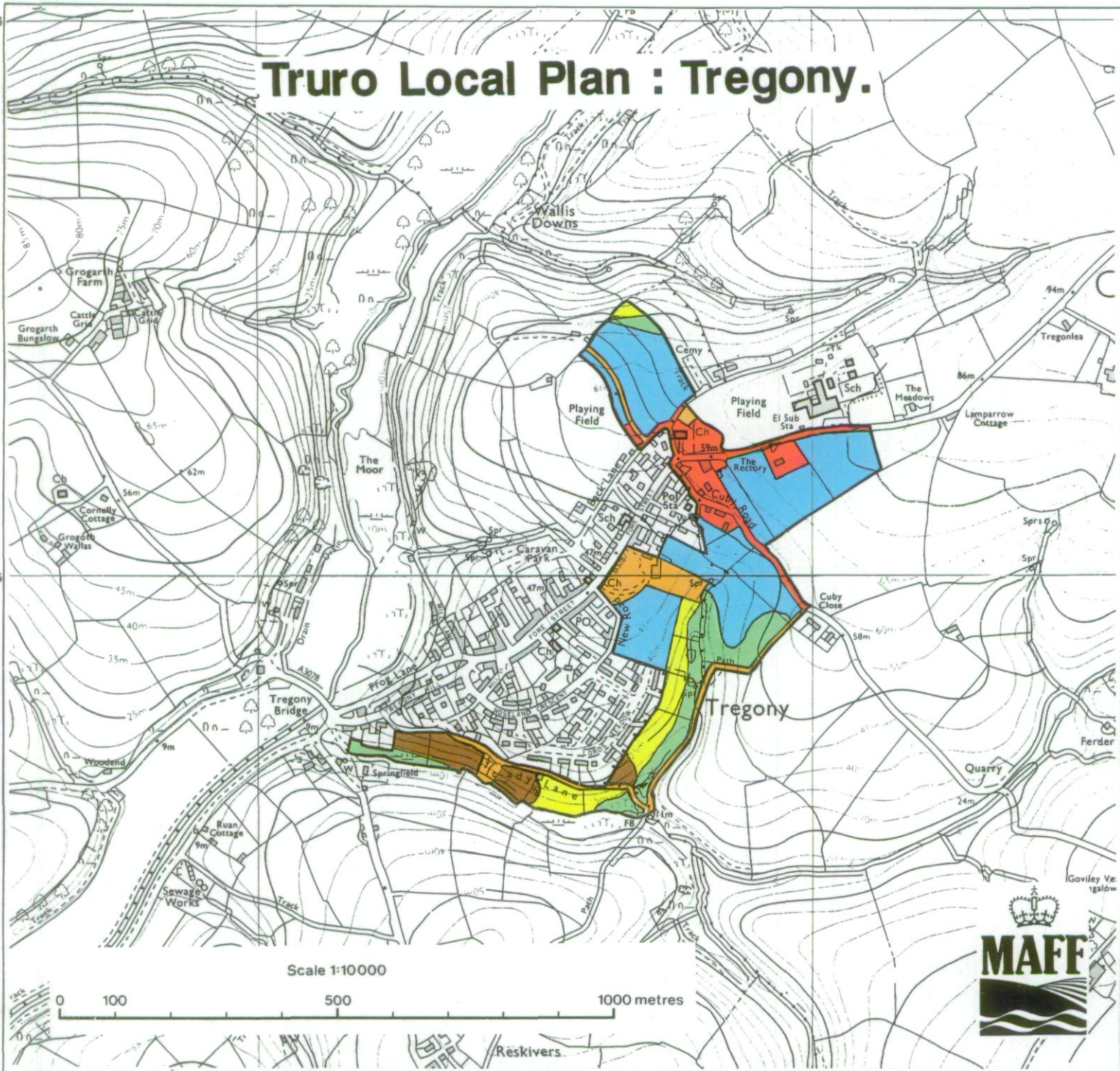
Ministry of Agriculture, Fisheries and Food Agricultural Land Classification

Agricultural Land			
ALC grade		Agricultural land quality.	Degree of limitation
Grade 1	*	Excellent	None or very minor
Grade 2	■	Very good	Minor
Grade 3a	*	Good	Moderate
Grade 3b	■	Moderate	Moderate to severe
Grade 4	■	Poor	Severe
Grade 5	■	Very poor	Very severe

Other Land Categories			
Urban	■	Agricultural buildings	*
Non -agricultural	■	Open water	*
Woodland	*W	Not surveyed	*

* Grade/Category not present within survey area

Further details contained in revised
Agricultural Land Classification, M.A.F.F. 1988



The information is accurate at the base map scale but any enlargement would be misleading.

Reproduction in whole or in part by any means is prohibited without the prior permission of M.A.F.F.

Surveyed by the Resource Planning Group Jan 1992. Map produced by the Cartographic Unit, Farm and Countryside Service, M.A.F.F. Bristol. Ref.no. 1/92/11

Based upon the 1981 Ordnance Survey 1:10000 map with the permission of The Controller of Her Majesty's Stationery Office, Crown Copyright Reserved.

© Crown Copyright Reserved





1/92/11

Tregony

Reserve
Pendennis Farm

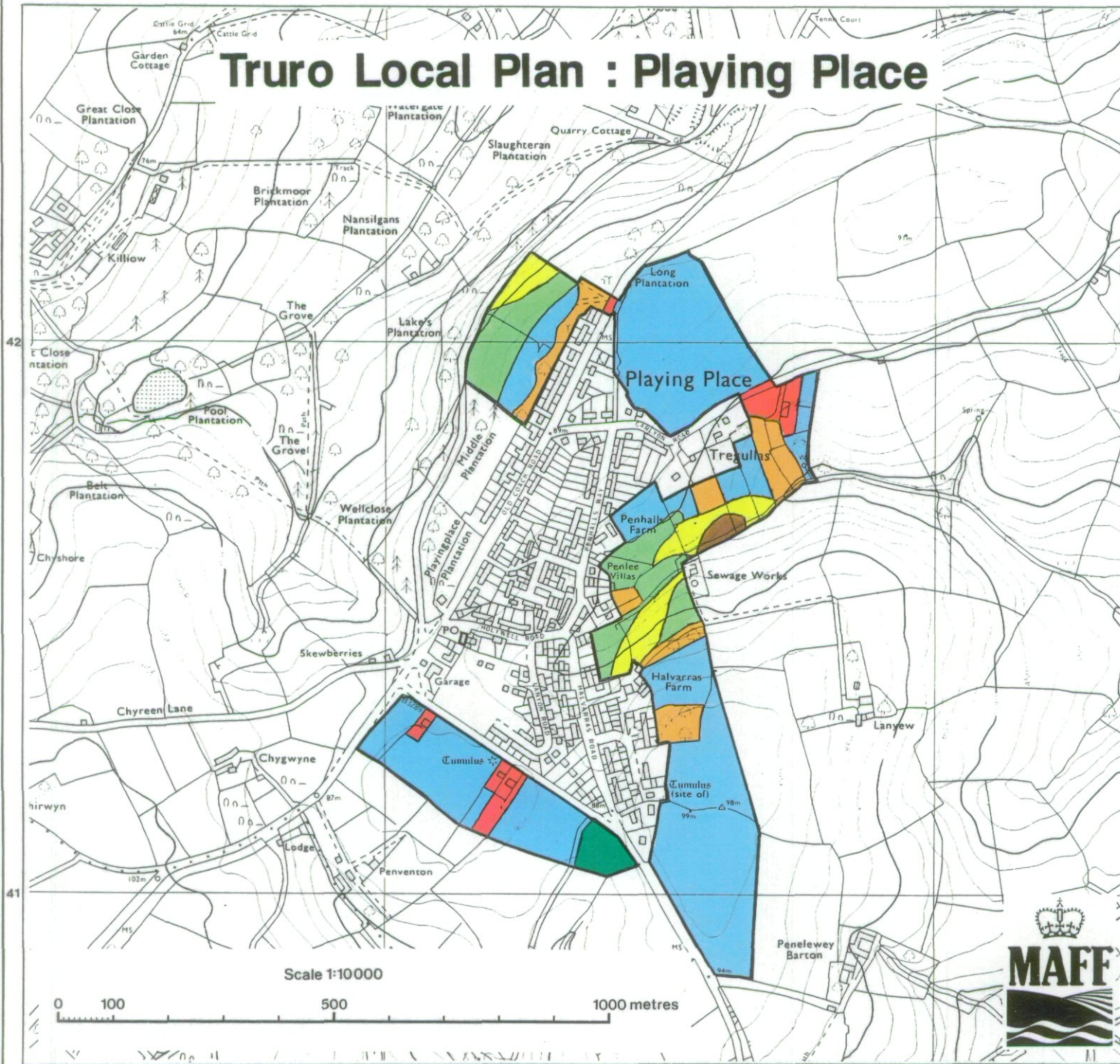
Sunny Corner

12

35

92

Truro Local Plan : Playing Place



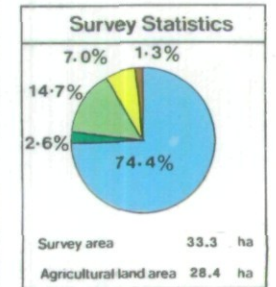
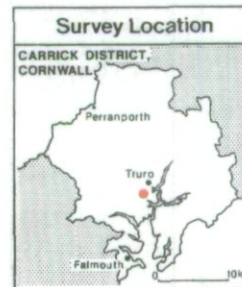
Ministry of Agriculture, Fisheries and Food Agricultural Land Classification

Agricultural Land			
ALC grade		Agricultural land quality.	Degree of limitation
Grade 1	*	Excellent	None or very minor
Grade 2	Blue	Very good	Minor
Grade 3a	Green	Good	Moderate
Grade 3b	Light Green	Moderate	Moderate to severe
Grade 4	Yellow	Poor	Severe
Grade 5	Brown	Very poor	Very severe

Other Land Categories			
Urban	Red	Agricultural buildings	*
Non-agricultural	Orange	Open water	*
Woodland	White with asterisk and 'W'	Not surveyed	*

* Grade/Category not present within survey area

Further details contained in revised
Agricultural Land Classification, MAFF 1988.



The information is accurate at the base map scale but any enlargement would be misleading.

Reproduction in whole or in part by any means is prohibited without the prior permission of M.A.F.F.

Surveyed by the Resource Planning Group Jan 1992. Map produced by the Cartographic Unit, Farm and Countryside Service, M.A.F.F. Bristol. Ref.no. 1/92/4

Based upon the 1973 Ordnance Survey 1:10,000 map with the permission of The Controller of Her Majesty's Stationery Office. Crown Copyright Reserved.

Crown Copyright Reserved 1992

