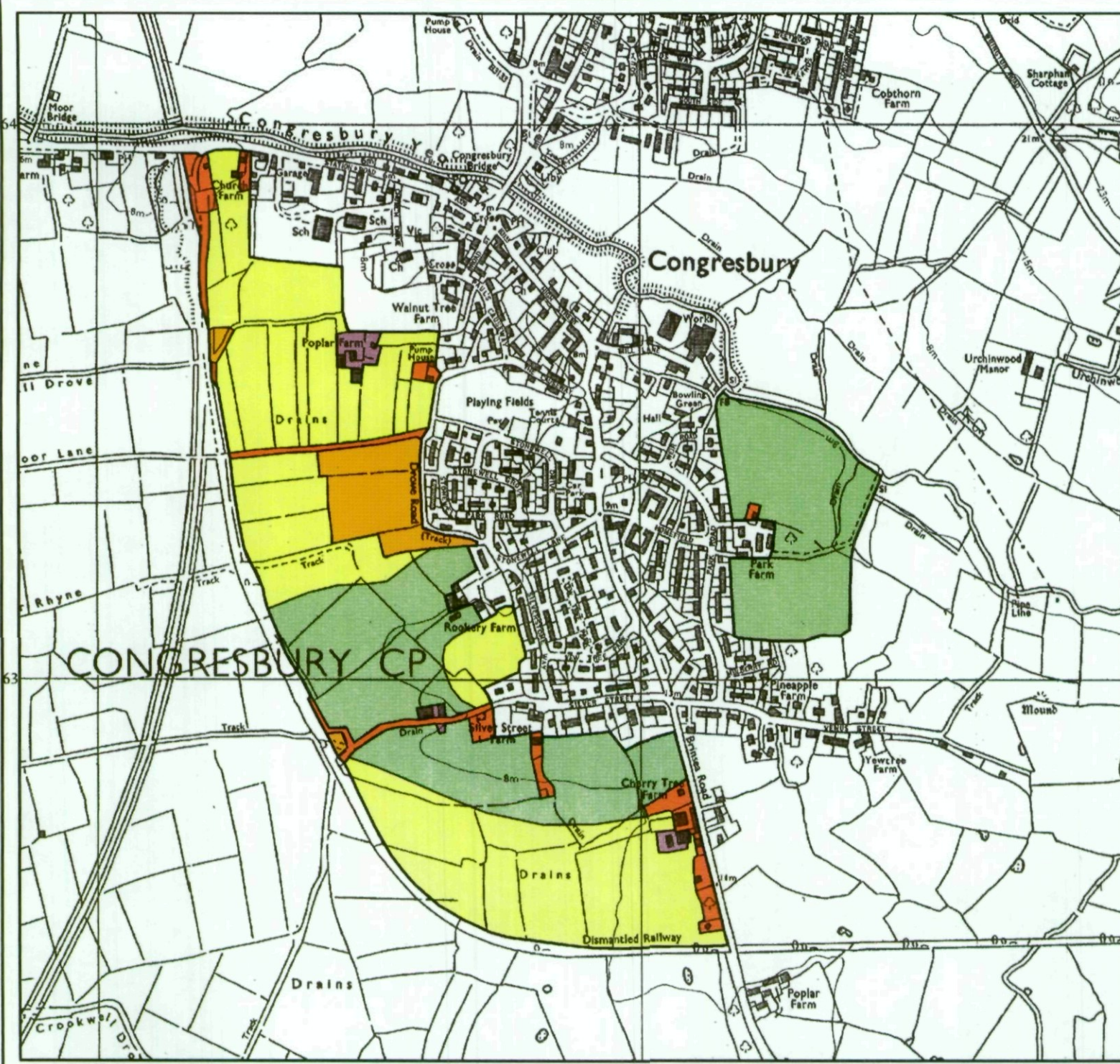


# Agricultural Land Classification

## Woodspring Local Plan


### Congresbury



Agricultural Land		
Grade	Quality	Area (ha)
1	Excellent	0.0
2	Very Good	0.0
3a	Good	0.0
3b	Moderate	24.5
4	Poor	30.7
5	Very Poor	0.0

Other Land Categories		
		Area (ha)
Urban		3.5
Non-Agricultural		3.7
Woodland	*W	0.0
Agricultural Buildings		0.9
Open Water	*	0.0
Not Surveyed	*	0.0
Total agricultural land area		55.2
Total survey area		63.3

\* Grade/category not present within survey area





Further details contained in MAFF (1988) Agricultural Land Classification of England and Wales - Revised guidelines and criteria for grading the quality of agricultural land. MAFF (Publications), London SE99 71P. The information is accurate at the base map scale but any enlargement would be misleading. Reproduction in whole or in part by any means is prohibited without the prior permission of MAFF.

Surveyed & drawn by the Resource Planning Team, ADAS Statutory Unit Taunton  
Based on the 1981 Ordnance Survey 1:10,000 map with the permission of the Controller of Her Majesty's Stationery Office. Unauthorised reproduction infringes Crown copyright and may lead to prosecution or civil proceedings.  
Source Map(s): ST46SW MAFF Licence No: GD272361  
Reference no. 3595 ©Crown Copyright Reserved 1995

# Agricultural Land Classification Woodspring Local Plan Congresbury







## SAMPLE POINT MAP

-  <sup>1</sup> LOCATION OF SOIL PIT
-  <sup>1</sup> LOCATION OF AUGER SAMPLE POINT




AREA OF SURVEY

### Other Land Categories

Category	Area (ha)
 Urban	3.5
 Non-Agricultural	3.7
 Woodland	0.0
 Agricultural Buildings	0.9
 Open Water	0.0
 Not Surveyed	0.0
Total agricultural land area	
55.2	
Total survey area	
63.3	

\* Grade/category not present within survey area



Further details contained in MAFF (1988) Agricultural Land Classification of England and Wales - Revised guidelines and criteria for grading the quality of agricultural land. MAFF (Publications), London SE99 71P. The information is accurate at the base map scale but any enlargement would be misleading. Reproduction in whole or in part by any means is prohibited without the prior permission of MAFF.

Surveyed & drawn by the Resource Planning Team, ADAS Statutory Unit Taunton  
Based on the 1961 Ordnance Survey 1:10,000 map with the permission of the Controller of Her Majesty's Stationery Office. Unauthorised reproduction infringes Crown copyright and may lead to prosecution or civil proceedings.  
Source Maps: ST465W MAFF Licence No: GD272361  
Reference no. 3595 © Crown Copyright Reserved 1995

