

### Agricultural Land Classification

## Willment's Farm Stoke St Gregory

#### Agricultural Land


Grade	Quality	Area (ha)
1	Excellent	0.0
2	Very Good	0.4
3a	Good	0.5
3b	Moderate	1.0
4	Poor	0.0
5	Very Poor	0.0

#### Other Land Categories

Urban	0.0
Non-Agricultural	0.0
Woodland	0.0
Agricultural Buildings	0.0
Open Water	0.0
Not Surveyed	0.0

Total agricultural land area 1.9  
Total survey area 1.9

\* Grade/category not present within survey area



Further details contained in MAFF (1988) Agriculture Land Classification of England and Wales - Revised guidelines and criteria for grading the quality of agricultural land. MAFF (Publications), London SE99 7TP. The information is accurate at the base map scale but any enlargement would be misleading. Reproduction in whole or in part by any means is prohibited without the prior permission of MAFF.

Surveyed & drawn by the Resource Planning Team, ADAS Statutory Unit Taunton  
Based on the 1977 Ordnance Survey 1:10,000 map with the permission of the Controller of Her Majesty's Stationary Office. Unauthorised reproduction infringes Crown copyright and may lead to prosecution or civil proceedings.  
Source Maps: ST32NW, ST32NE MAFF Licence No: GD272361  
Reference no. 11-95 ©Crown Copyright Reserved 1995

## Agricultural Land Classification

# Willment's Farm Stoke St Gregory







### SAMPLE POINT MAP

-  1 LOCATION OF SOIL PIT
-  1 LOCATION OF AUGER SAMPLE POINT



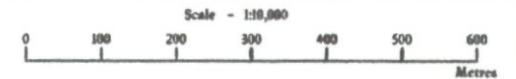
AREA OF SURVEY

### Other Land Categories

Symbol	Category	Area (ha)
	Urban	0.0
	Non-Agricultural	0.0
	Woodland	0.0
	Agricultural Buildings	0.0
	Open Water	0.0
	Not Surveyed	0.0

Total agricultural land area 1.9  
Total survey area 1.9

\* Grade/category not present within survey area



Further details contained in MAFF (1988) Agricultural Land Classification of England and Wales - Revised guidelines and criteria for grading the quality of agricultural land. MAFF (Publications), London SE99 7TP. The information is accurate at the basic map scale but any enlargement would be misleading. Reproduction in whole or in part by any means is prohibited without the prior permission of MAFF.

Surveyed & drawn by the Resource Planning Team, ADAS Statutory Unit: Tsunton  
Based on the 1977 Ordnance Survey 1:10,000 map with the permission of the Controller of Her Majesty's Stationery Office. Unauthorised reproduction infringes Crown copyright and may lead to prosecution or civil proceedings.  
Source Map/ish: ST52NW/ST52NE  
Reference no. 34-35  
MAFF Licence No: GD272361  
© Crown Copyright Reserved 1995

