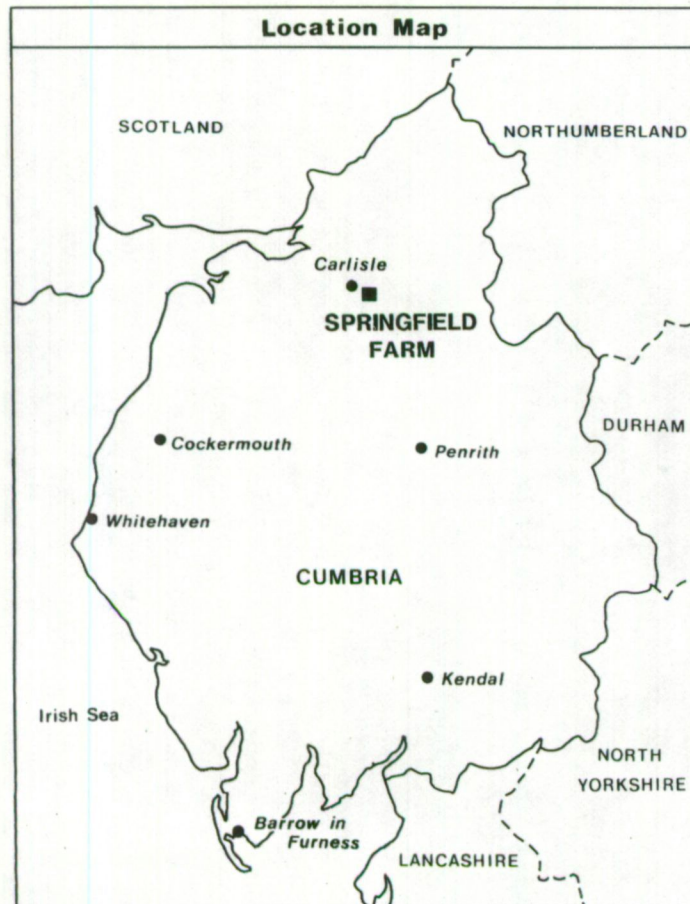
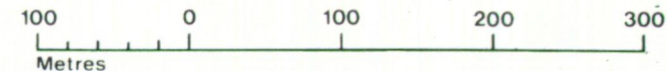


# SPRINGFIELD FARM CARLISLE

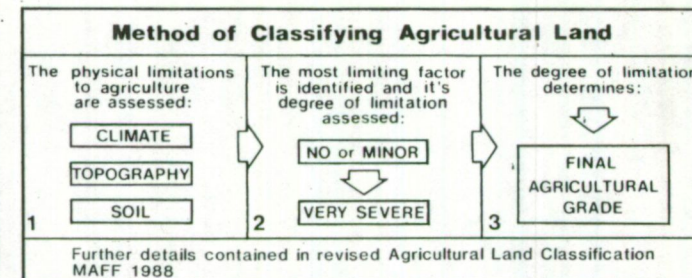
## CARLISLE URBAN AREA LOCAL PLAN REVISION

### Agricultural Land Classification

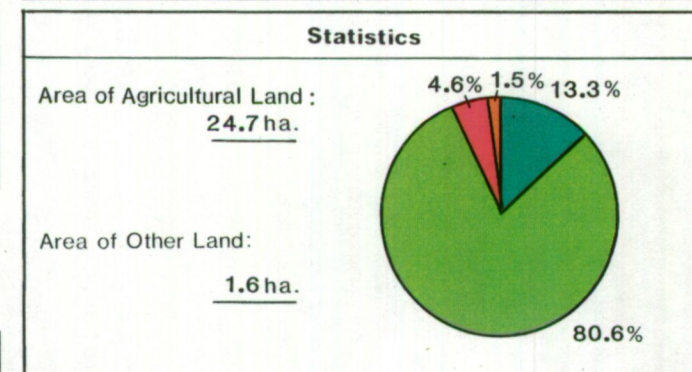
SCALE - 1:5,000



Agricultural Land			
Agricultural Grades		Agricultural Land Quality	Area within the site (ha.)
Grade 1		Excellent	Nil
Grade 2		Very Good	Nil
Grade 3		Good	3.5
		Moderate	21.2
Grade 4		Poor	Nil
Grade 5		Very Poor	Nil



Land in Other Categories		
		Area within the site (ha.)
Urban <i>Including housing industry, commerce, derelict land, sports facilities, transport.</i>		1.2
Non-agricultural <i>Including golf courses, parks, sports fields, allotments, airfields.</i>		0.4
Woodland <i>Farm woodland</i>		Nil
<i>Commercial woodland</i>		Nil
Agricultural buildings <i>Including glasshouses</i>		Nil
Open water		Nil
Land not surveyed		Nil



Ministry of Agriculture,  
Fisheries and Food.

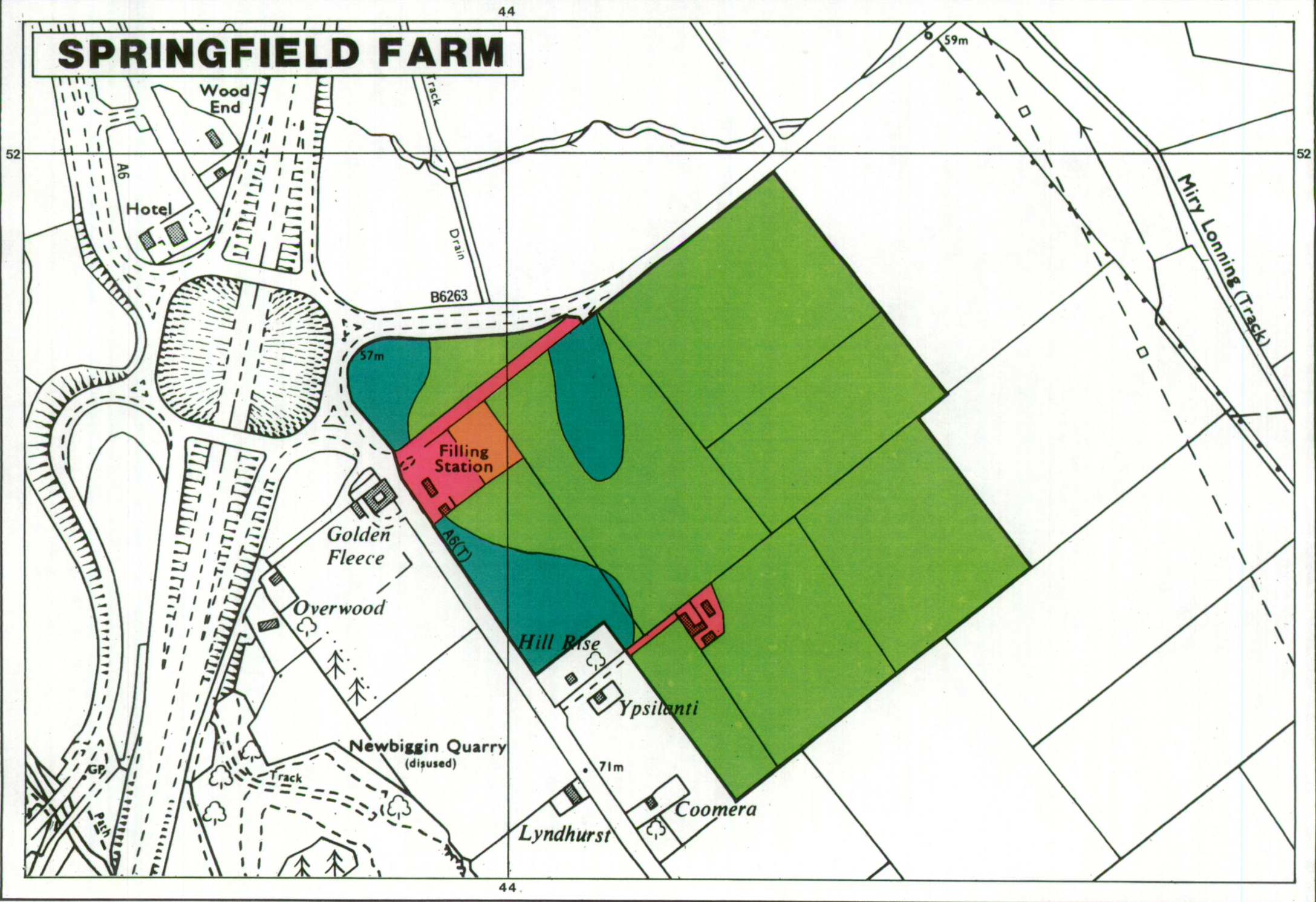
Information compiled by Resource Planning Group,  
Farm and Countryside Service, Leeds R.O.  
Map produced by Resource Planning Cartographic Unit,  
Project Number 26/91  
Ordnance Survey maps reproduced with the  
permission of the Controller, H.M.S.O.  
© Crown Copyright Reserved 1991

**SOURCE MAPS**

1: 10,000  
NY 45 SW



# SPRINGFIELD FARM



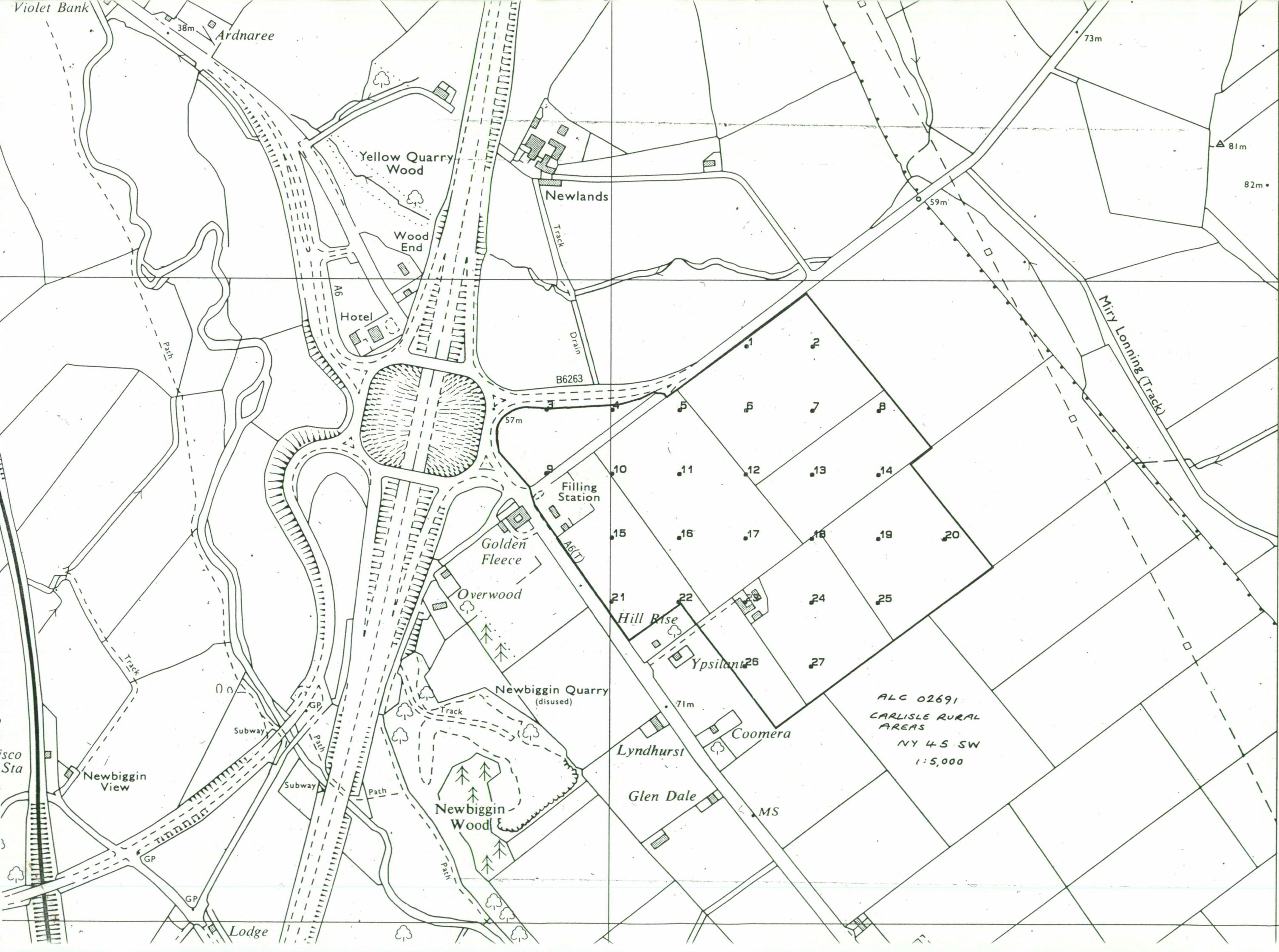
44

52

52

44





52

51