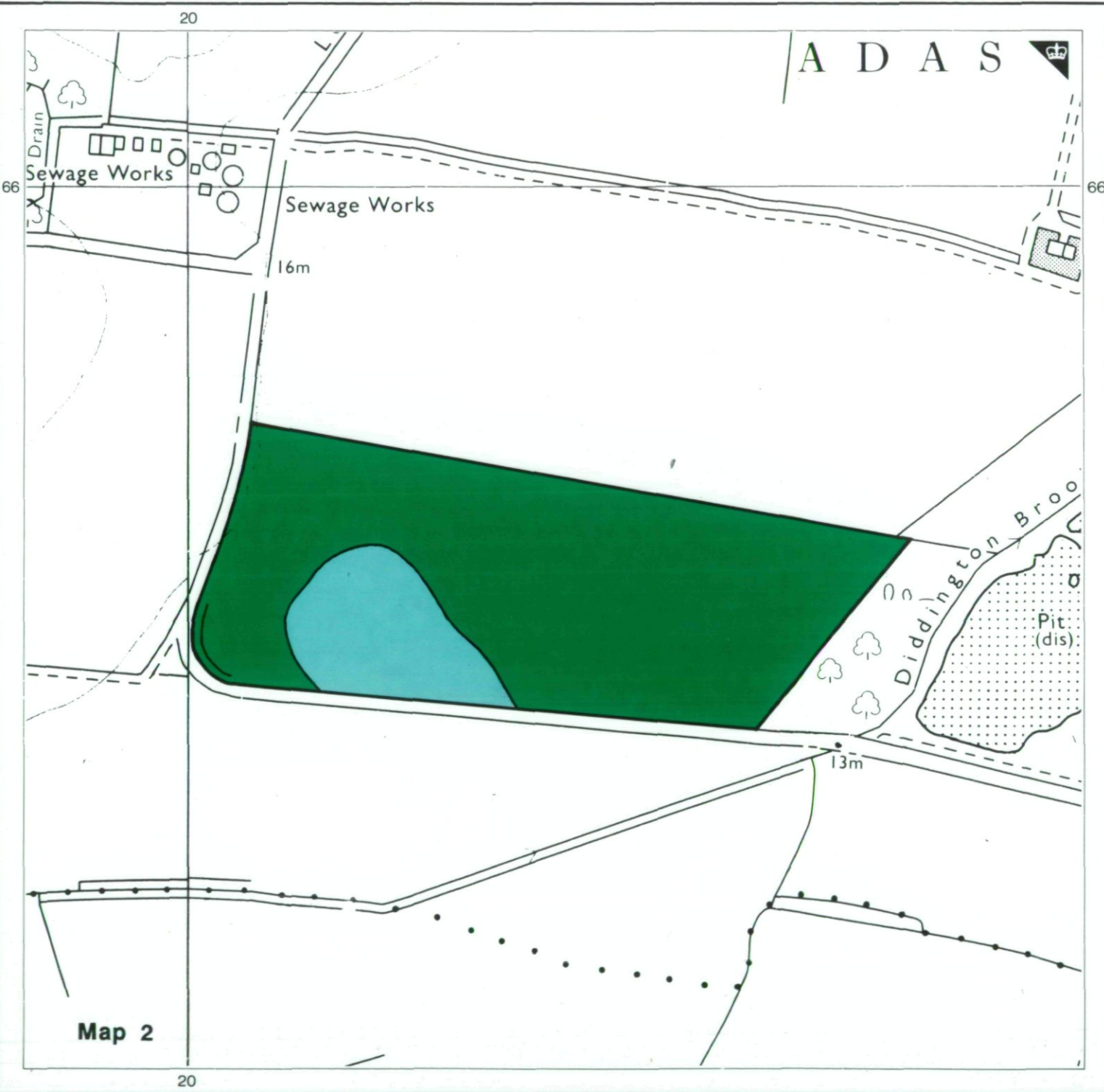


# Agricultural Land Classification

## NG 3162 Buckden, Cambs



### AGRICULTURAL LAND

Agricultural Grades

- Grade 1  \*
- Grade 2
- Grade 3  a
- Grade 3  b
- Grade 4  \*
- Grade 5  \*
- Disturbed  \*

Agricultural Land Quality

Very high



Very low

- Agricultural Buildings  \*
- Unsurveyed  \*

### NON AGRICULTURAL LAND

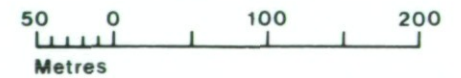
- Land predominantly in urban use  \*
- Other land primarily in non-agricultural use  \*

\* Land in this category does not occur on this map

SOURCE MAPS Base maps taken from the O.S. Sheets TL 16 NE & 26 NW

This map is accurate only at the scale shown. Any enlargement could be misleading

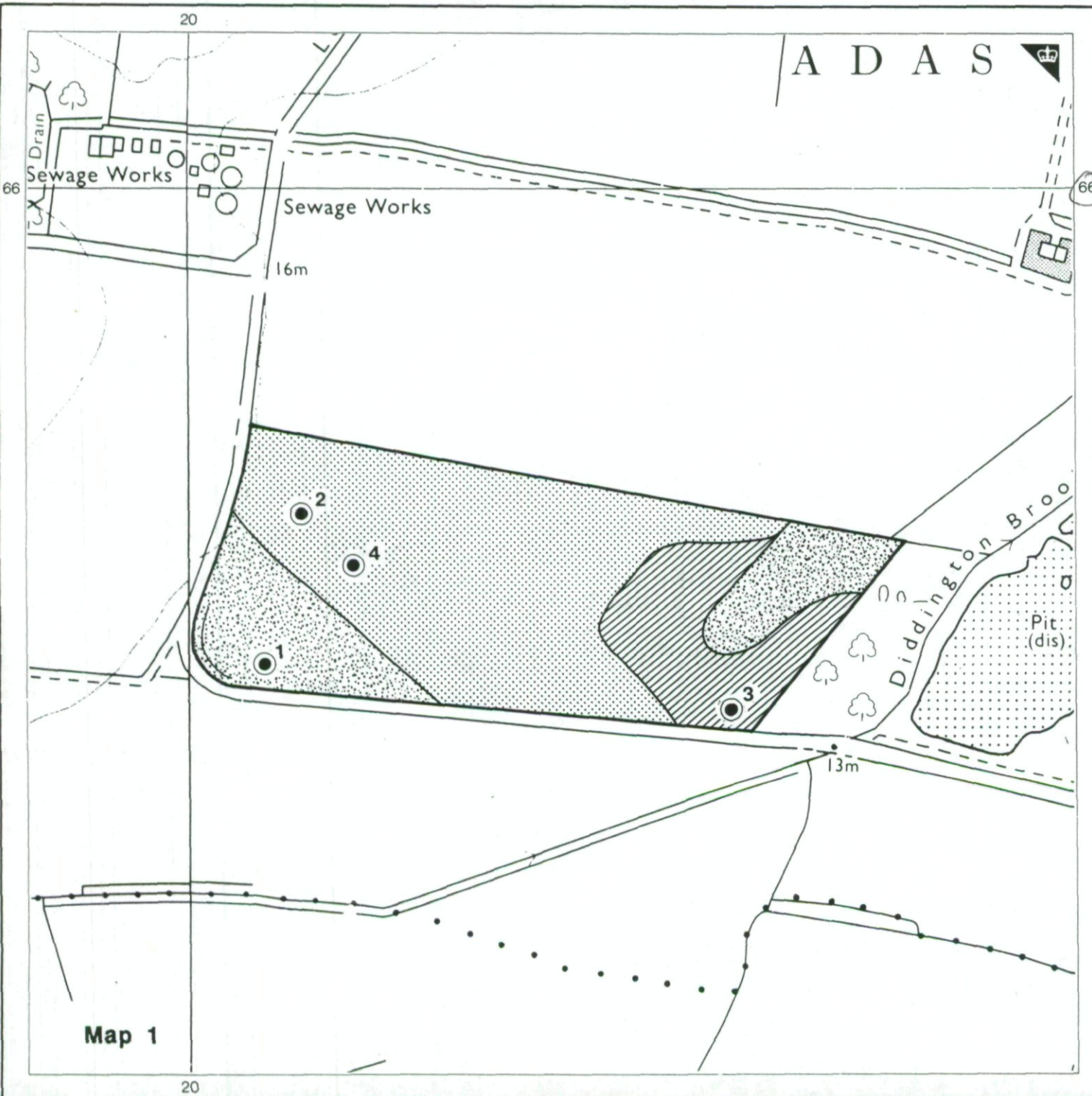
Scale 1:5 000



Map 2

# SOIL MAP

## NG 3162 Buckden, Cambs



67

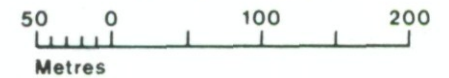
|          | TOPSOIL<br>0-25/30cm                | UPPER SUBSOIL<br>25/30-55/65cm | LOWER SUBSOIL<br>55/65-120cm                                    |
|----------|-------------------------------------|--------------------------------|---|
| <b>A</b> | MCL (or occ SCL);<br>v.Sli Stony    | HCL or SCL<br>v.Sli Stony      | Sli-mod Stony<br>SCL (or occ LS or S)<br>over gravelly material |
| <b>B</b> | SL (or occ MCL);<br>v.Sli-Sli Stony | SCL or SL<br>Sli-mod Stony     | Mod Stony SCL or LS<br>over gravelly material                   |
| <b>C</b> | HCL<br>v.Sli Stony                  | MC<br>v.Sli-Sli Stony          | Mod Stony SCL<br>over gravelly material                         |

● Soil Pit

SOURCE MAPS Base maps taken from the O.S.  
Sheets TL 16 NE & 26 NW

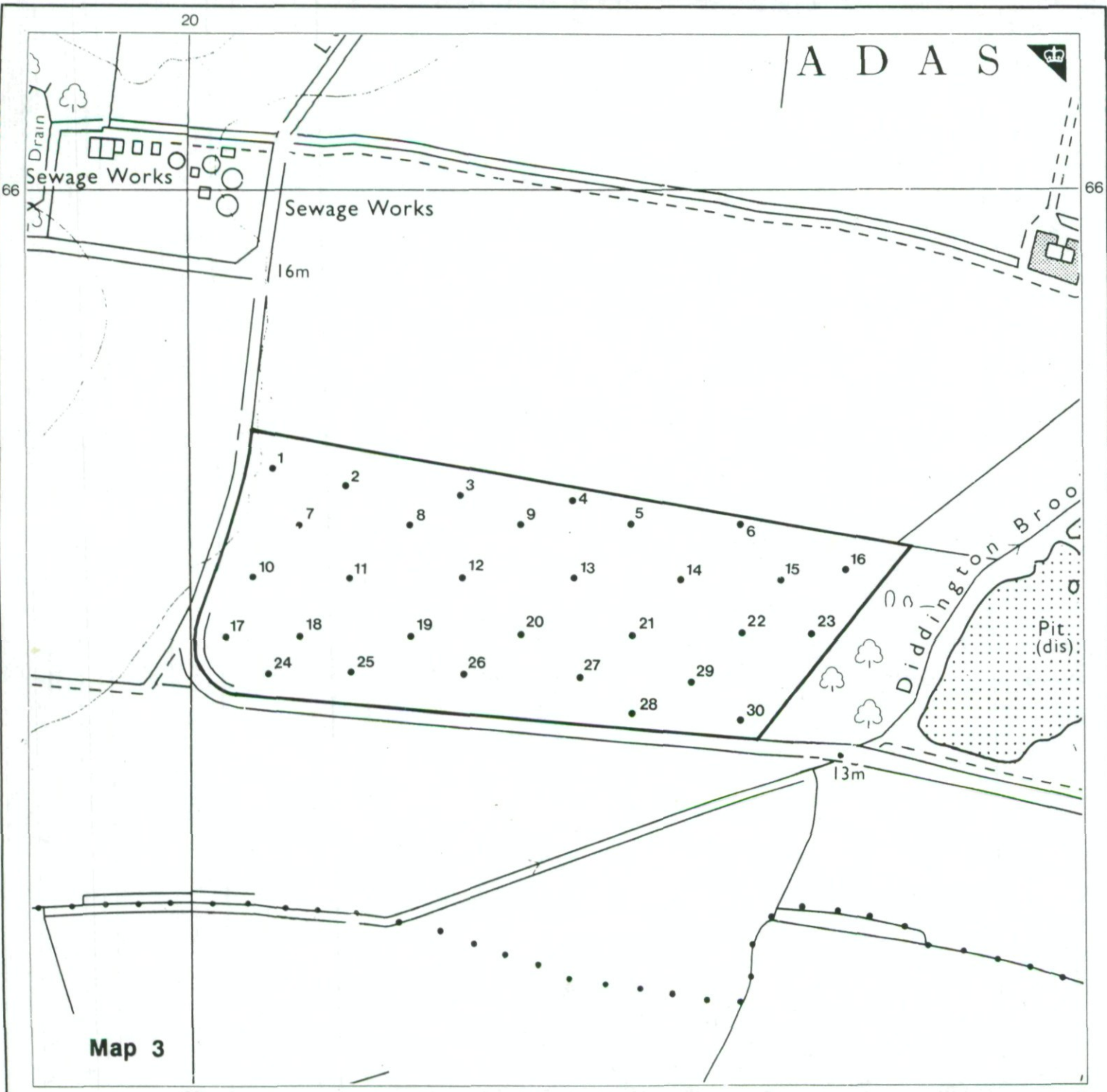
This map is accurate only at the scale shown.  
Any enlargement could be misleading

Scale 1:5 000



Map 1

**Agricultural Land Classification**  
**NG 3162 Buckden, Cambs**



• Location of auger boring

SOURCE MAPS Base maps taken from the O.S.  
 Sheets TL 16 NE & 26 NW

This map is accurate only at the scale shown.  
 Any enlargement could be misleading

