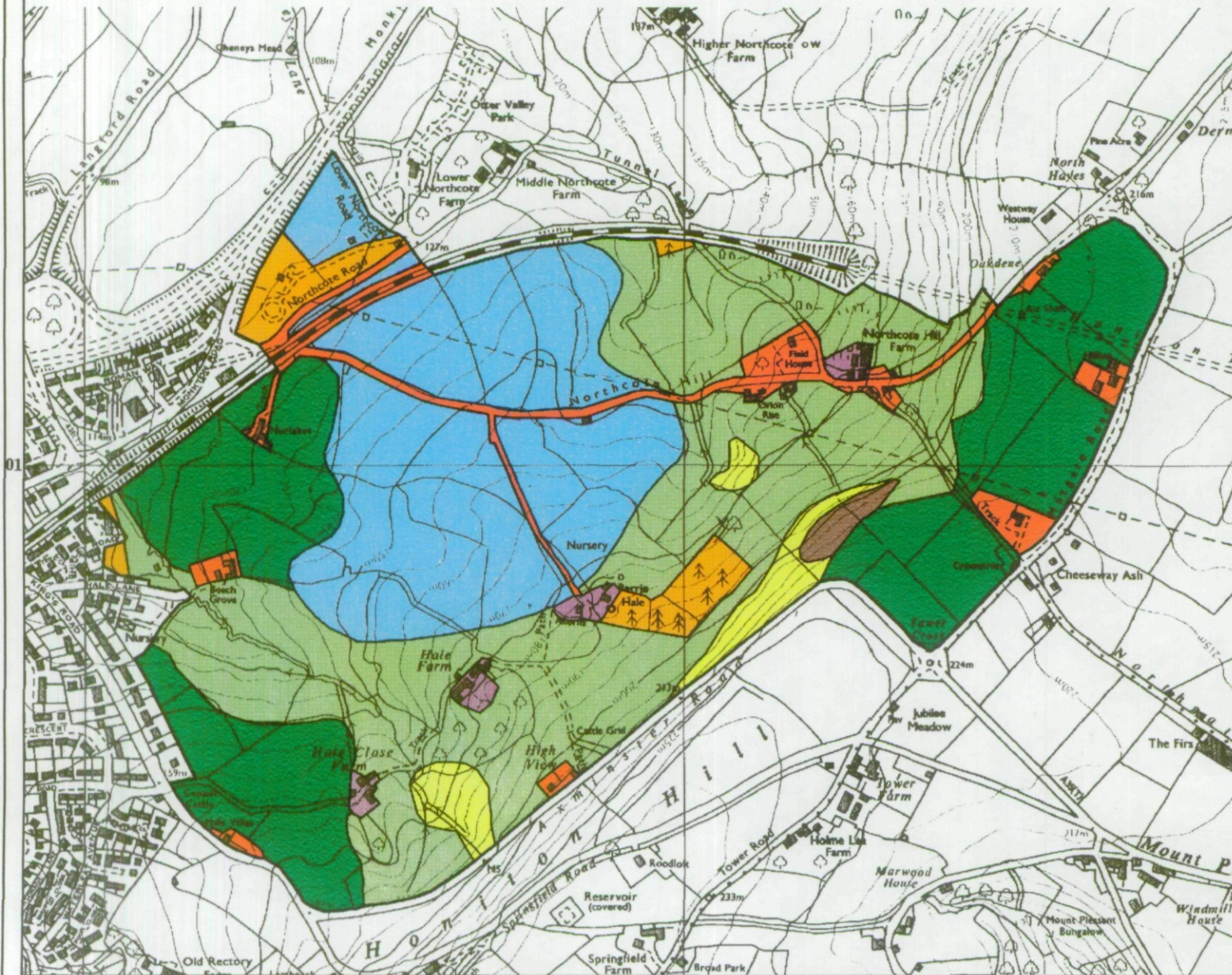


RECONNAISSANCE SURVEY

GRADE BOUNDARIES MAY BE SUBJECT TO REVISION AFTER DETAILED RESURVEY



Agricultural Land Classification EAST DEVON LOCAL PLAN HONITON



Agricultural Land

Grade	Quality	Area (ha)
1	Excellent	0.0
2	Very Good	31.0
3a	Good	31.2
3b	Moderate	43.4
4	Poor	3.8
5	Very Poor	0.8


Other Land Categories

	Urban	6.8
	Non-Agricultural	4.2
	Woodland	0.0
	Agricultural Buildings	1.5
	Open Water	0.0
	Not Surveyed	0.0

Total agricultural land area 110.2
Total survey area 122.7

* Grade/category not present within survey area

Scale - 1:10,000



Further details contained in MAFF (1988) Agricultural Land Classification of England and Wales - Revised guidelines and criteria for grading the quality of agricultural land. MAFF (Publications), London SE99 7TP.

The information is accurate at the base map scale but any enlargement would be misleading.

Reproduction in whole or in part by any means is prohibited without the prior permission of MAFF.

Surveyed & drawn by the Resource Planning Team, ADAS Statutory Unit Taunton Based on the 1960 Ordnance Survey 1:6000 map with the permission of the Controller of Her Majesty's Stationery Office.

Source Map(s): ST105E

Reference no. 85/94

© Crown Copyright Reserved 1994



RECONNAISSANCE SURVEY

GRADE BOUNDARIES MAY BE SUBJECT TO REVISION AFTER DETAILED RESURVEY



Agricultural Land Classification EAST DEVON LOCAL PLAN HONITON







SAMPLE POINT MAP

-  1 LOCATION OF SOIL PIT
-  1 LOCATION OF AUGER SAMPLE POINT



AREA OF SURVEY


Other Land Categories

Category	Area (ha)
	Urban 6.8
	Non-Agricultural 4.2
	Woodland 0.0
	Agricultural Buildings 1.5
	Open Water 0.0
	Not Surveyed 0.0

Total agricultural land area 110.2
Total survey area 122.7

* Grade/category not present within survey area

Scale - 1:10,000



Further details contained in MAFF (1988) Agricultural Land Classification of England and Wales - Revised guidelines and criteria for grading the quality of agricultural land. MAFF (Publications), London SE99 71P.

The information is accurate at the base map scale but any enlargement would be misleading.

Reproduction in whole or in part by any means is prohibited without the prior permission of MAFF.

Surveyed and drawn by the Resource Planning Team, ADAS Statutory Unit Taunton Based on the 1989 Ordnance Survey 1:10000 map with the permission of the Controller of Her Majesty's Stationery Office.

Source Map(s): ST105E
Reference no. 85/94

© Crown Copyright Reserved 1994

