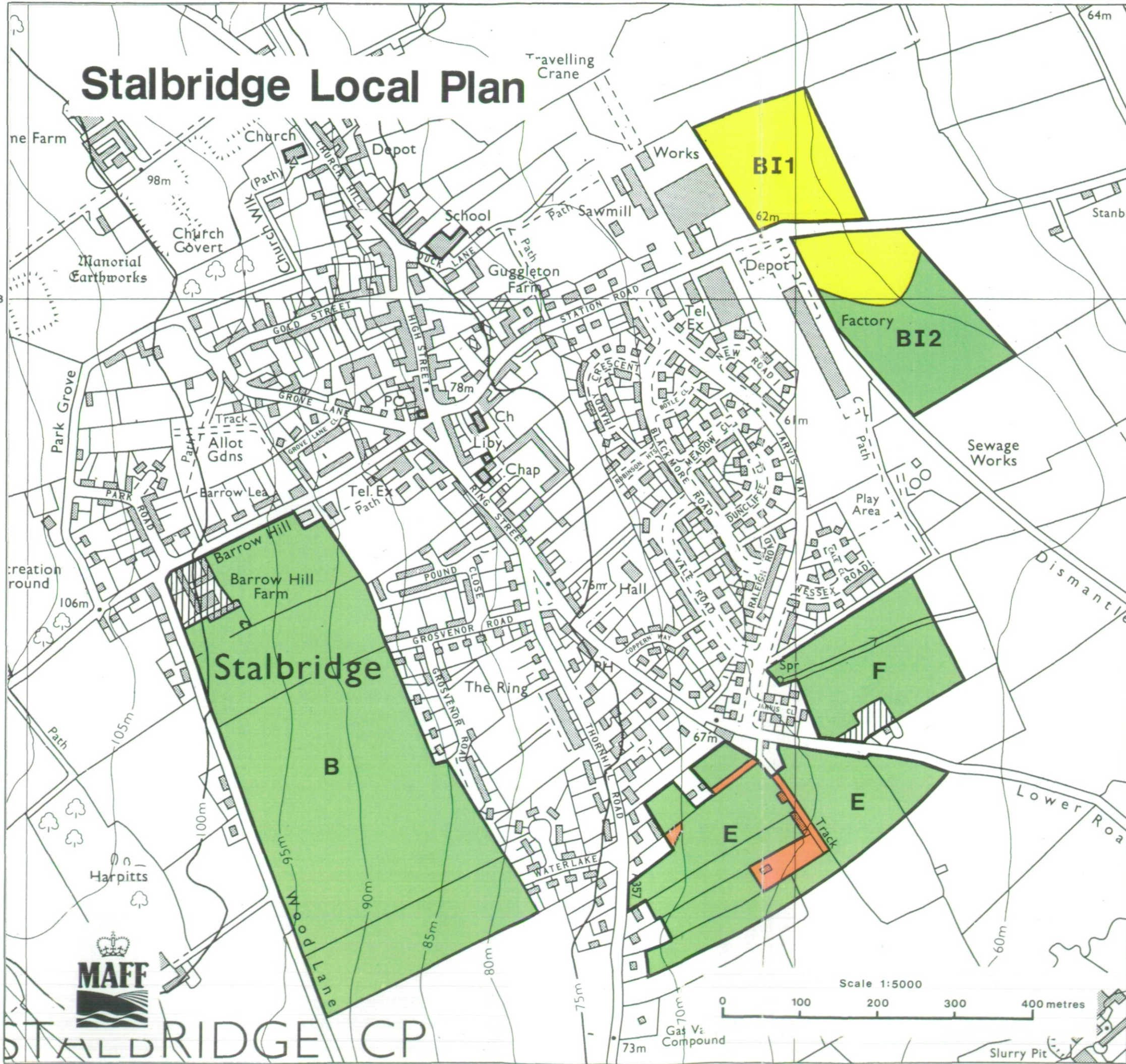


Ministry of Agriculture, Fisheries and Food Agricultural Land Classification

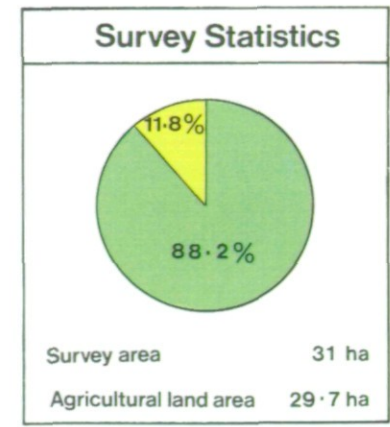
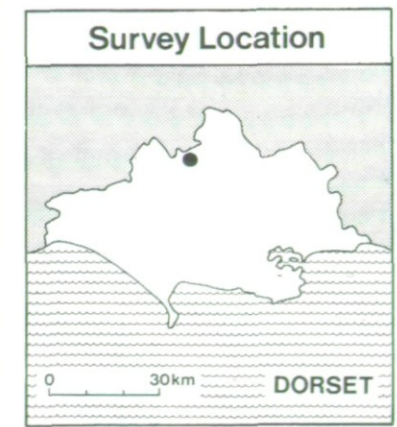


| Agricultural Land | | | |
|-------------------|---------------------------|----------------------|--|
| ALC grade | Agricultural land quality | Degree of limitation | |
| Grade 1 | Excellent | None or very minor | |
| Grade 2 | Very good | Minor | |
| Grade 3a | Good | Moderate | |
| Grade 3b | Moderate | Moderate to severe | |
| Grade 4 | Poor | Severe | |
| Grade 5 | Very poor | Very severe | |

| Other Land Categories | | | |
|-----------------------|--------------|------------------------|---------------|
| Urban | * | Agricultural buildings | [Hatched Box] |
| Non-agricultural | [Orange Box] | Open water | * |
| Woodland | *W | Not surveyed | * |

*Grade/Category not present within survey area

Further details contained in revised Agricultural Land Classification, M.A.F.F. 1988.



The information is accurate at the base map scale but any enlargement would be misleading.

Reproduction in whole or in part by any means is prohibited without the prior permission of M.A.F.F.

Surveyed by the Resource Planning Group Apr 1989. Map produced by the Cartographic Unit, Farm and Countryside Service, M.A.F.F. Bristol. Ref.no. 57/89

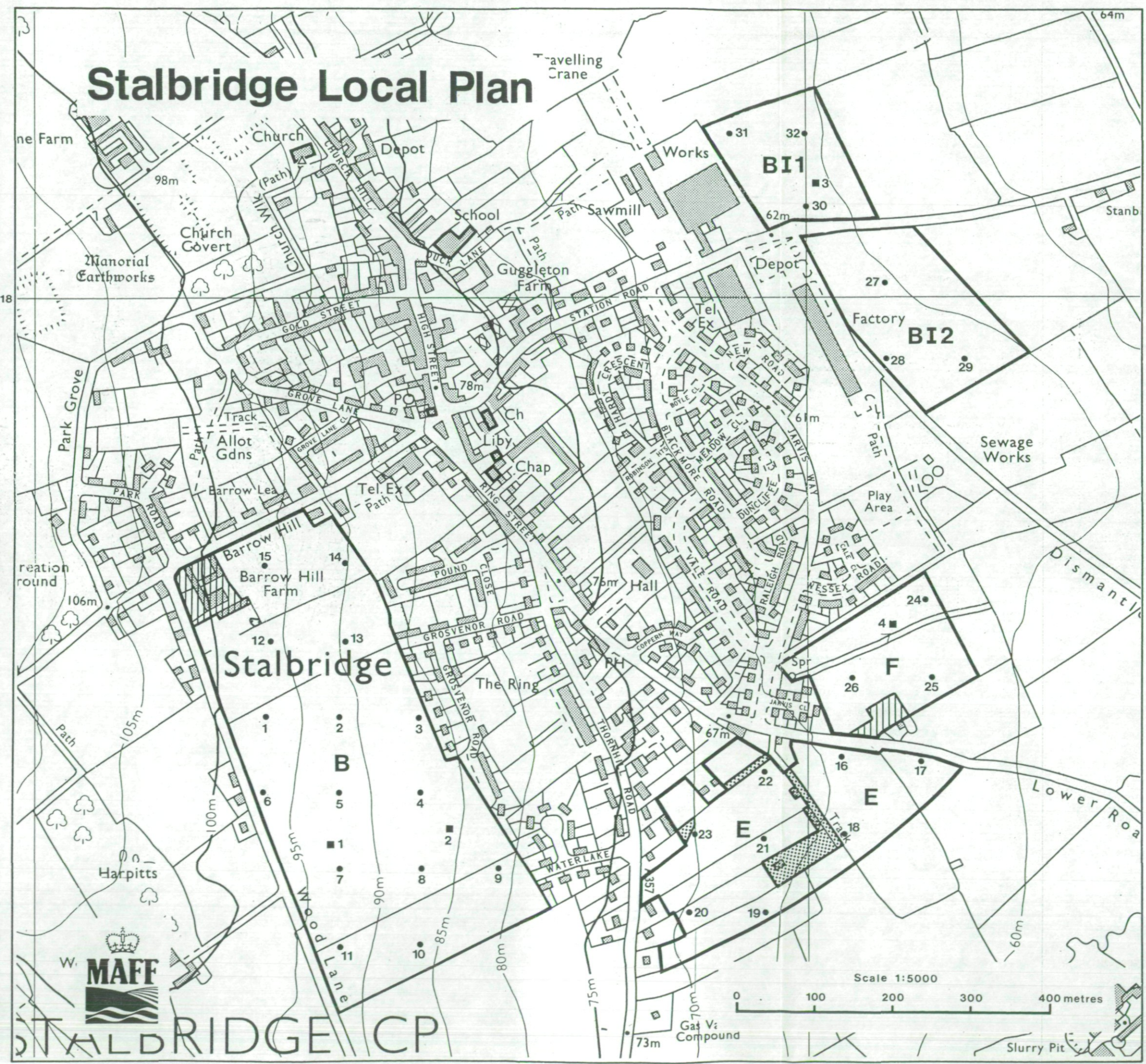
Based upon the 1983 Ordnance Survey 1:10 000 map with the permission of The Controller of Her Majesty's Stationery Office, Crown Copyright Reserved.

© Crown Copyright Reserved 1989



Stalbridge Local Plan

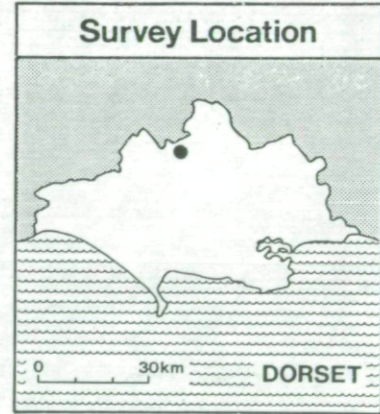
Ministry of Agriculture, Fisheries and Food Agricultural Land Classification



Auger Sample Points

| | |
|------------------------|---|
| ■ 1-4 | Location of soil pits |
| ● 1-32 | Location of sample points (Details contained in separate schedule) |
| Urban | * [] |
| Non-agricultural | [] |
| Woodland | *W [] |
| Agricultural buildings | [] |
| Open water | [] |
| Not surveyed | [] |

*Grade/Category not present within survey area



The information is accurate at the base map scale but any enlargement would be misleading.

Reproduction in whole or in part by any means is prohibited without the prior permission of M.A.F.F.

Surveyed by the Resource Planning Group Apr 1989. Map produced by the Cartographic Unit, Farm and Countryside Service, M.A.F.F, Bristol. Ref.no. 57/89

Based upon the 1983 Ordnance Survey 1:10 000 map with the permission of The Controller of Her Majesty's Stationery Office, Crown Copyright Reserved.

© Crown Copyright Reserved 1989



STALBRIDGE CP

Scale 1:5000

