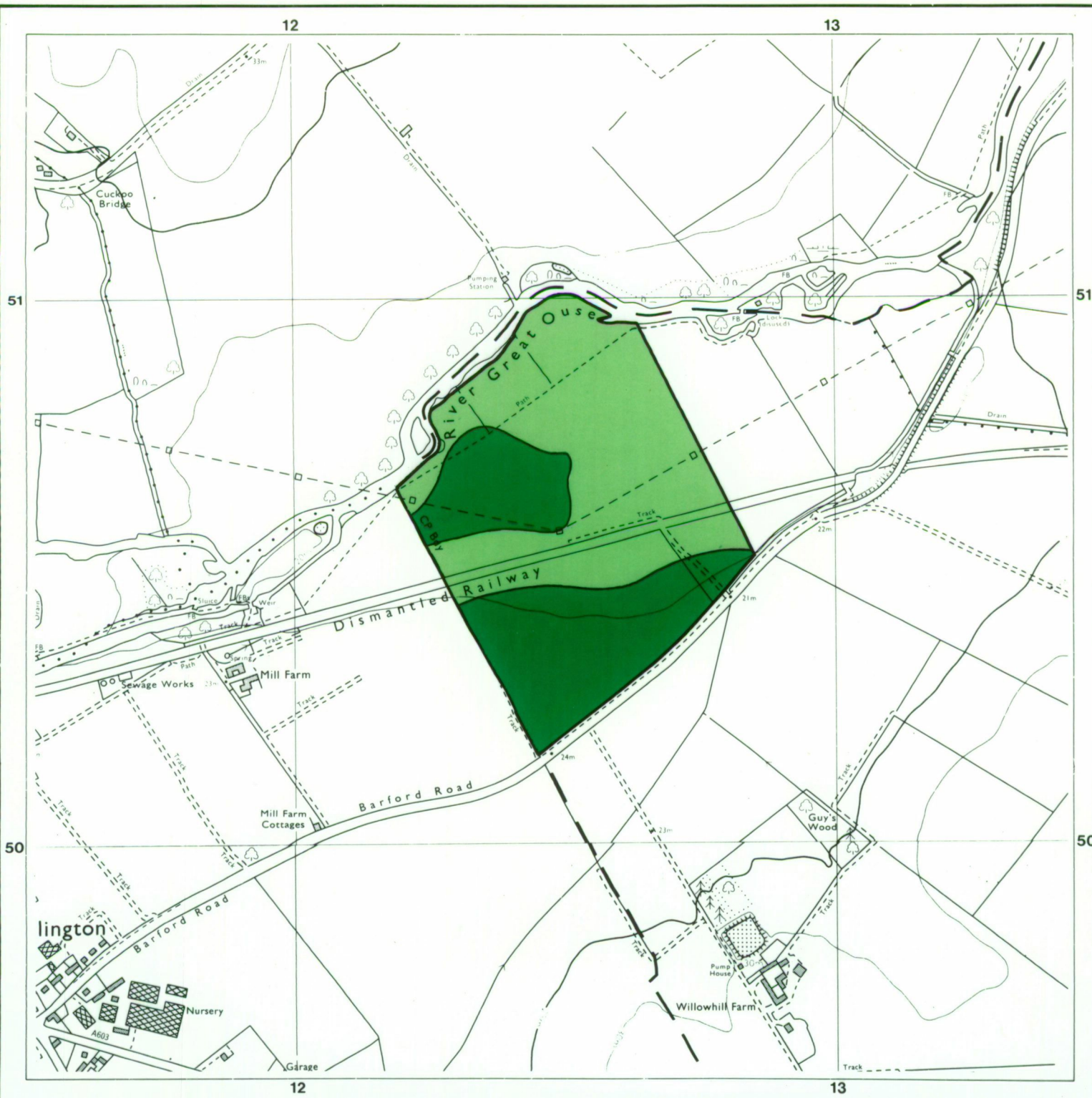


# Agricultural Land Classification

## Willow Hill Farm Mogerhanger, Beds



### AGRICULTURAL LAND

Agricultural Grades  
(Irrigated)

Agricultural Land Quality

- Grade 1
- Grade 2
- Grade 3  a  
 b
- Grade 4
- Grade 5

Very high



Very low

Disturbed

Agricultural Buildings

Unsurveyed

### NON AGRICULTURAL LAND

Land predominantly in urban use

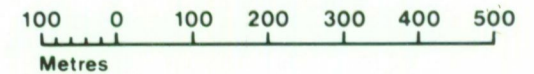
Other land primarily in non-agricultural use

\* Land in this category does not occur on this map

SOURCE MAPS Base maps taken from the OS 1:10000  
Sheet no. TL 14 NW & 15 SW

This map is accurate only at the scale shown.  
Any enlargement could be misleading

Scale 1:10 000



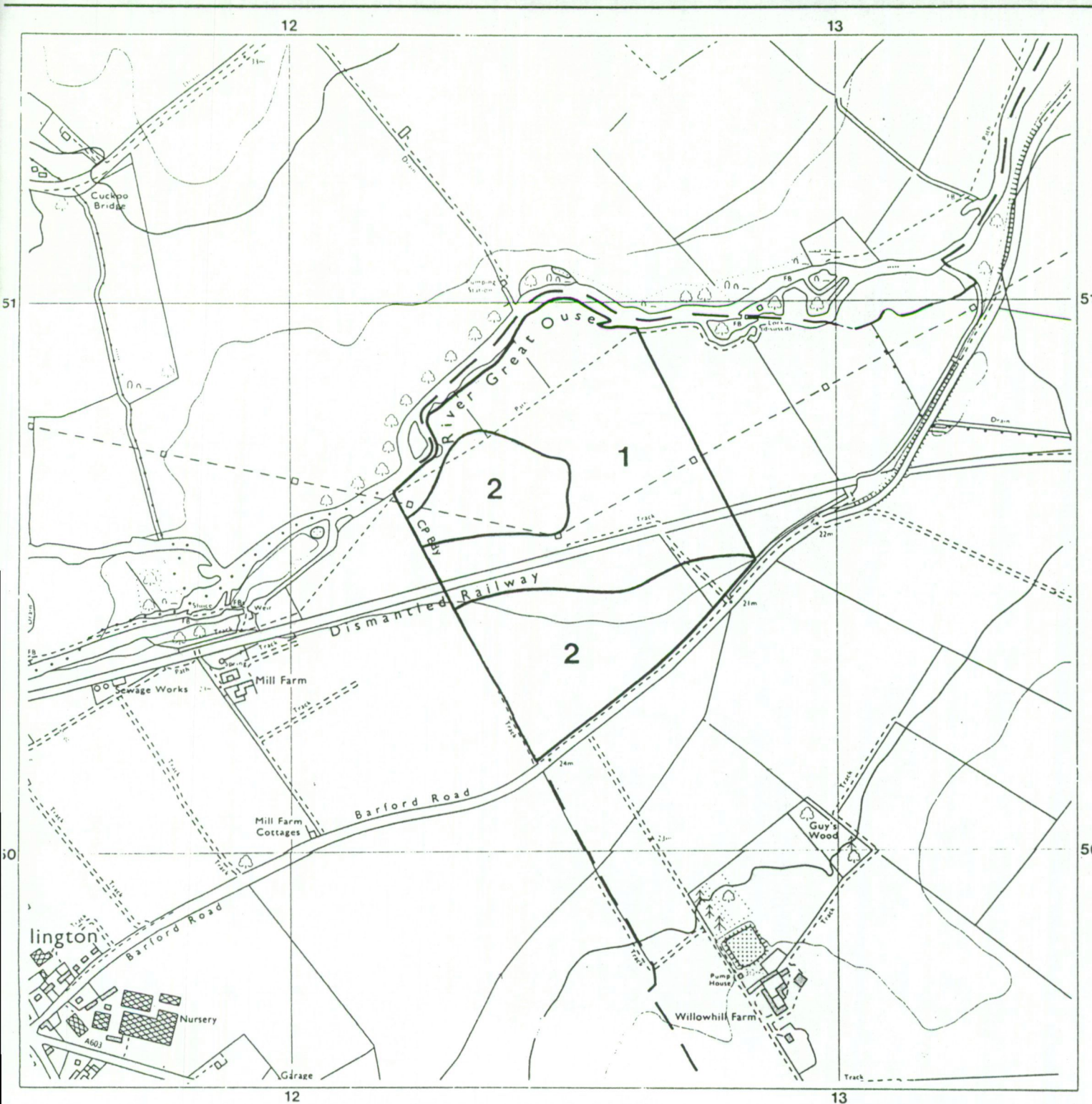
Drawn by the Cartographic Unit,  
Farm & Countryside Service  
Cambridge, Ref 1 14 92  
Ordnance Survey maps reproduced  
with the permission of the Controller,  
H.M.S.O.  
© Crown Copyright reserved 1992



# Willow Hill Farm Mogerhanger, Beds

## SOIL TYPES

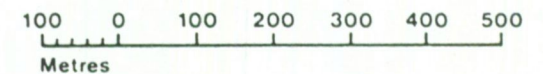
SOIL TYPE	TOPSOIL	UPPER SUBSOIL	LOWER SUBSOIL
1	0-35/38cm C occ HCL v sll stony	35/38-75/85cm C v sll stony	75/85-120cm SC,SCL occ C,LMS mod to v stony calc
2	0-35/38cm SCL occ HCL sll stony	35/38-55/75cm SCL occ HCL,C sll stony	55/75-120cm SCL,SC,MSL,LMS mod to v stony calc



SOURCE MAPS Base maps taken from the O.S. 1:10000  
Sheet no. TL 14 NW & 15 SW

This map is accurate only at the scale shown.  
Any enlargement could be misleading

Scale 1:10 000



Drawn by the Cartographic Unit,  
Farm & Countryside Service  
Cambridge. Ref 1 14 92

Ordnance Survey maps reproduced  
with the permission of the Controller,  
H.M.S.O.  
© Crown Copyright reserved 1992

# Agricultural Land Classification

## Willow Hill Farm

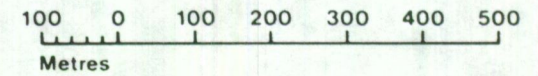
### Mogerhanger, Beds

● Location of soil pit

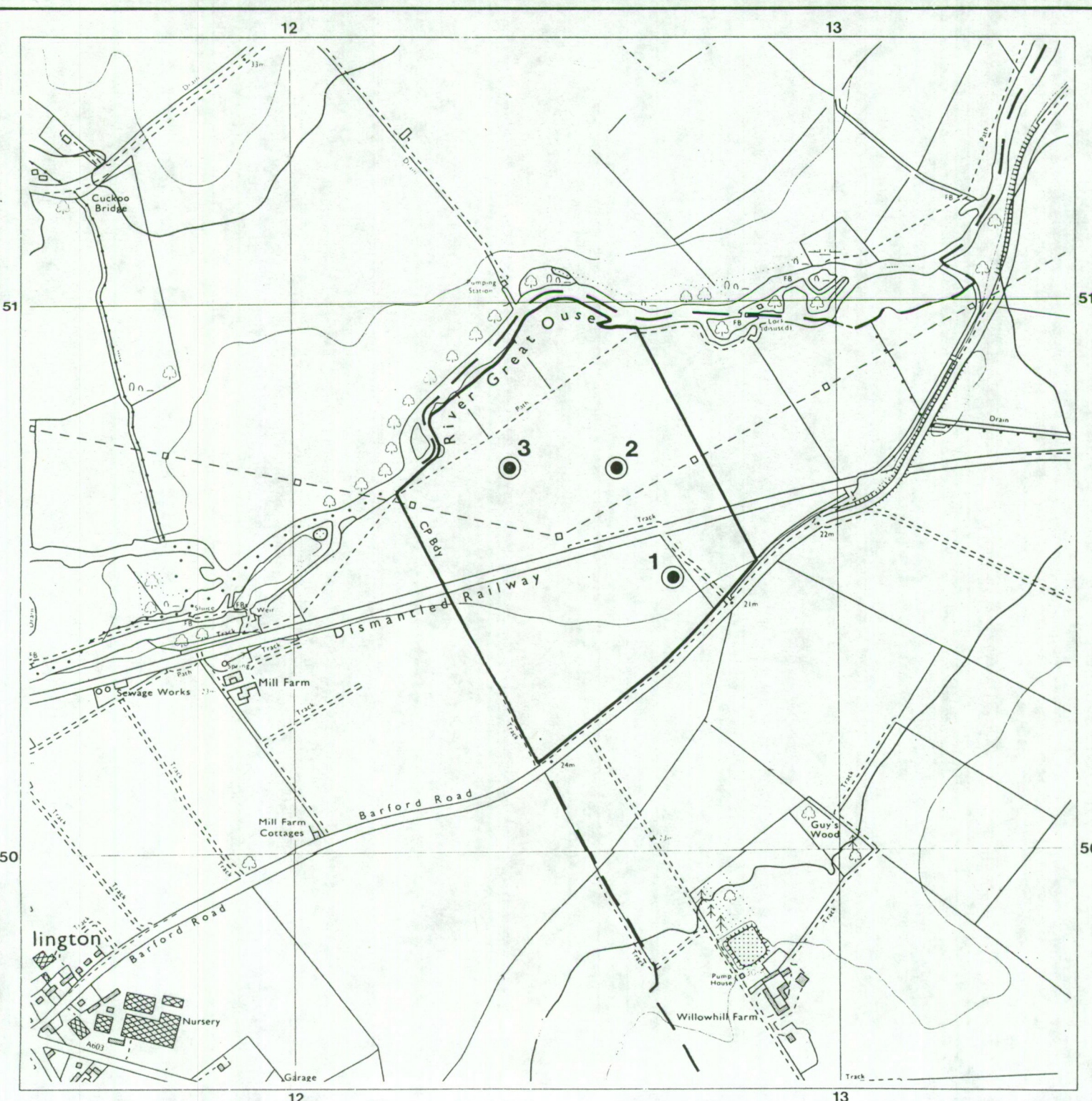
SOURCE MAPS Base maps taken from the O.S. 1:10000  
Sheet no. TL 14 NW & 15 SW

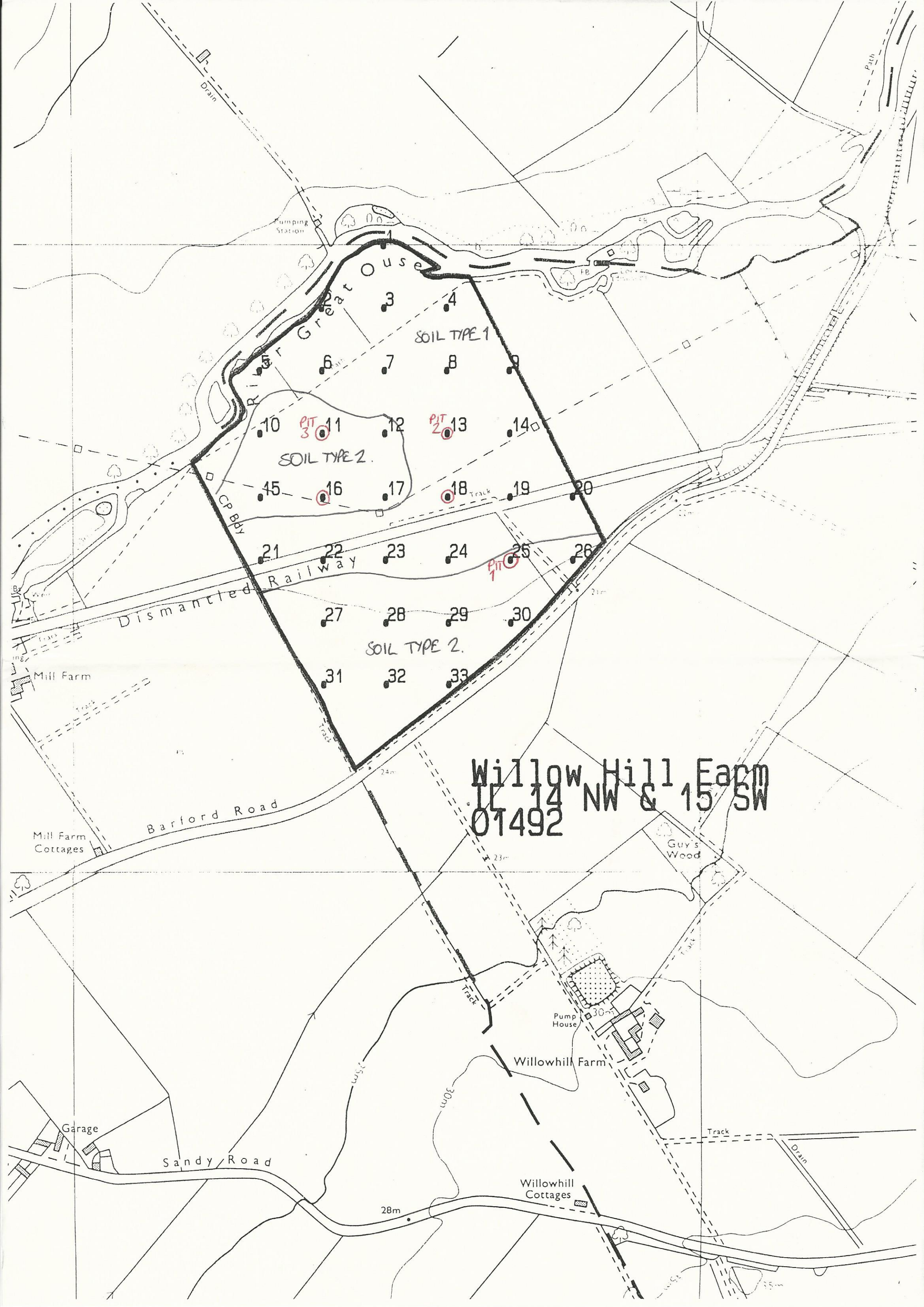
This map is accurate only at the scale shown.  
Any enlargement could be misleading

Scale 1:10 000



Drawn by the Cartographic Unit,  
Farm & Countryside Service  
Cambridge, Ref 1 14 92  
Ordnance Survey maps reproduced  
with the permission of the Controller,  
H.M.S.O.  
© Crown Copyright reserved 1992





Willow Hill Farm  
IL 14 NW & 15 SW  
01492