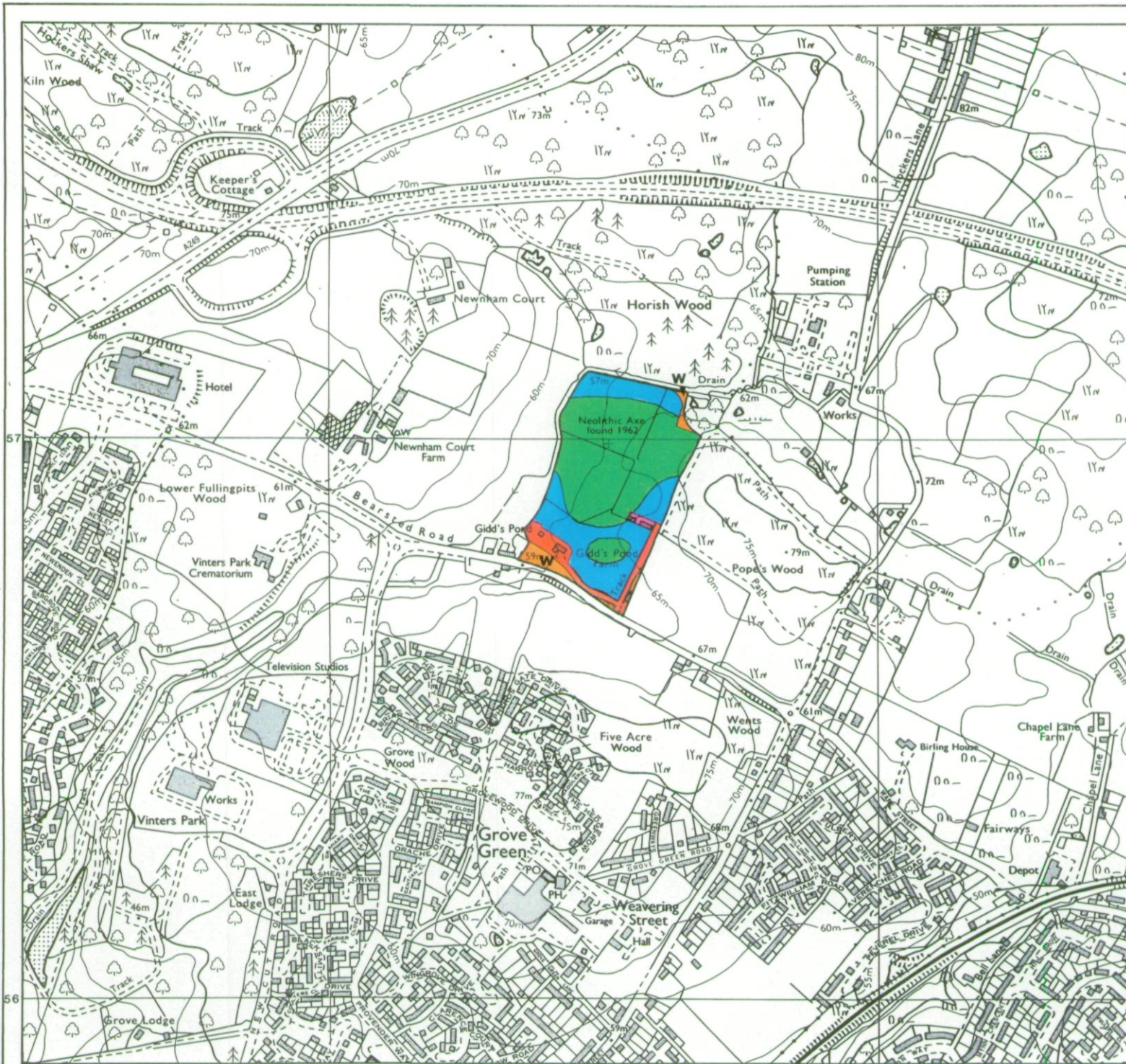


Agricultural Land Classification Maidstone Borough Local Plan Site 51: Gidds Pond, North of Ware Street, Bearsted Road, Bearsted



Agricultural Land

Grade	Quality	Area(ha)
1	Excellent	nil
2	Very Good	2.8
3a	Good	nil
3b	Moderate	4.6
4	Poor	nil
5	Very Poor	nil

Other Land Categories


Category	Area (ha)
Urban	0.7
Non-Agricultural	0.1
Woodland	0.4
Agricultural Buildings	0.1
Open Water	nil
Not Surveyed	nil

Total agricultural land area 7.4

Total survey area 8.7

*Grade/category not present within survey area

Scale 1:10,000



Further details contained in MAFF (1988) Agricultural Land Classification of England and Wales - Revised guidelines and criteria for grading the quality of agricultural land. MAFF (Publications), London SE99 7TP.

The information is accurate at the base map scale but any enlargement would be misleading.

Reproduction in whole or part by any means is prohibited without the prior permission of MAFF.

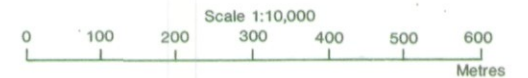
Surveyed and drawn by the Resource Planning Team, ADAS Statutory Unit, Guildford. Based on the 1992 Ordnance Survey 10,000 map with the permission of the Controller of Her Majesty's Stationery Office.

Source Map(s) TO 75 NE

Reference no 2007/182/94 EL 20/328 © Crown Copyright Reserved 1994

**Location of Auger Borings
Maidstone Borough Local Plan
Site 51: Gidds Pond, North of Ware
Street, Bearsted Road, Bearsted**

- 5 Auger boring
- ② Profile pit



The information is accurate at the base map scale but any enlargement would be misleading.

Reproduction in whole or part by any means is prohibited without the prior permission of MAFF.

Surveyed and drawn by the Resource Planning Team, ADAS Statutory Unit, Guildford
Based on the 1992 Ordnance Survey 10,000 map with the permission of the
Controller of Her Majesty's Stationery Office.

Source Map(s) TQ 75 NE
Reference no 2007/182/94 EL 20/328 © Crown Copyright Reserved 1994

