

Agricultural Land Classification


CUCKOOPEN BARN

BIRDLIP

Agricultural Land		
Grade	Quality	Area (ha)
1	Excellent	0.0
2	Very Good	0.0
3a	Good	0.0
3b	Moderate	2.3
4	Poor	0.0
5	Very Poor	0.0

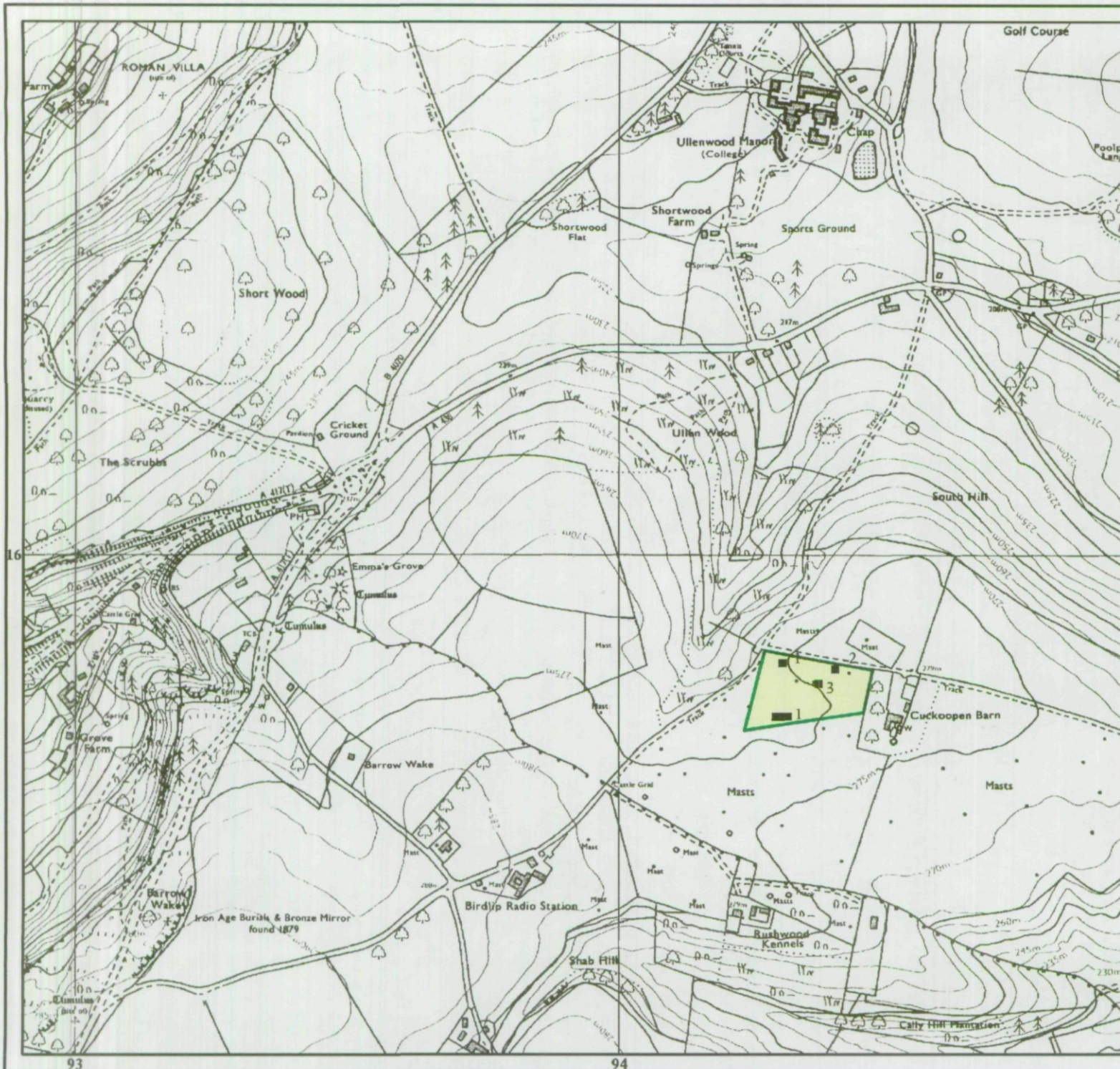
Other Land Categories		
Symbol	Category	Area (ha)
Orange square	Urban	0.0
Yellow square	Non-Agricultural	0.0
Green square with W	Woodland	0.0
Purple square	Agricultural Buildings	0.0
White square	Open Water	0.0
Grey square	Not Surveyed	0.0
Total agricultural land area		2.3
Total survey area		2.3

* Grade/category not present within survey area



Further details contained in MAFF (1988) Agricultural Land Classification of England and Wales - Revised guidelines and criteria for grading the quality of agricultural land. MAFF Publications, London SE99 71P. The information is accurate at the base map scale but any enlargement would be misleading. Reproduction in whole or in part by any means is prohibited without the prior permission of MAFF.

Surveyed & drawn by the Resource Planning Team, ADAS Statutory Unit Taunton
 Based on the 1977 Ordnance Survey 1:50000 map with the permission of the Controller of Her Majesty's Stationery Office. Unauthorised reproduction infringes Crown copyright and may lead to prosecution or civil proceedings.
 Source Map(s): SO9NW MAFF Licence No: GD272361
 Reference no. 137/94 © Crown Copyright Reserved 1995



Agricultural Land Classification

CUCKOOPEN BARN

BIRDLIP

SAMPLE POINT MAP

- 1 LOCATION OF SOIL PIT
- 1 LOCATION OF AUGER SAMPLE POINT




AREA OF SURVEY

Other Land Categories

Symbol	Category	Area (ha)
	Urban	0.0
	Non-Agricultural	0.0
	Woodland	0.0
	Agricultural Buildings	0.0
	Open Water	0.0
	Not Surveyed	0.0

Total agricultural land area 2.3
Total survey area 2.3

* Grade/category not present within survey area



Further details contained in MAFF (1988) Agricultural Land Classification of England and Wales - Revised guidelines and criteria for grading the quality of agricultural land. MAFF (Publications), London SE99 71P. The information is accurate at the base map scale but any enlargement would be misleading. Reproduction in whole or in part by any means is prohibited without the prior permission of MAFF.

Surveyed & drawn by the Resource Planning Team, ADAS Statutory Unit Taunton
Based on the 1977 Ordnance Survey 1:10000 map with the permission of the Controller of Her Majesty's Stationery Office. Unauthorised reproduction infringes Crown copyright and may lead to prosecution or civil proceedings.
Source Map(s): 5091NW MAFF Licence No: GD272361
Reference no: B7 794 © Crown Copyright Reserved 1995