



# Agricultural Land Classification







## TAUNTON DEANE LOCAL PLAN

### RUISHTON

#### Agricultural Land

Grade	Quality	Area (ha)
1	Excellent	1.2
2	Very Good	25.0
3a	Good	43.2
3b	Moderate	86.6
4	Poor	NIL
5	Very Poor	NIL

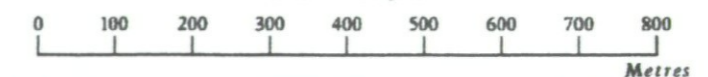
#### Other Land Categories

	Urban	Area (ha) 2.9
	Non-Agricultural	0.7
	Woodland	NIL
	Agricultural Buildings	3.4
	Open Water	NIL
	Not Surveyed	NIL

Total agricultural land area 156.0  
Total survey area 163.0

\* Grade/category not present within survey area

Scale - 1:10,000



Further details contained in MAFF (1988) Agricultural Land Classification of England and Wales - Revised guidelines and criteria for grading the quality of agricultural land. MAFF (Publications), London SE99 7TP.

The information is accurate at the base map scale but any enlargement would be misleading.

Reproduction in whole or in part by any means is prohibited without the prior permission of MAFF.

Surveyed and drawn by the Resource Planning Team, ADAS Statutory Unit Taunton

Based on the 1983 Ordnance Survey 1:10000 map with the permission of the Controller of Her Majesty's Stationery Office.

Source Map(s): ST22SE

Reference no. 74 194,42 194

© Crown Copyright Reserved 1994

