





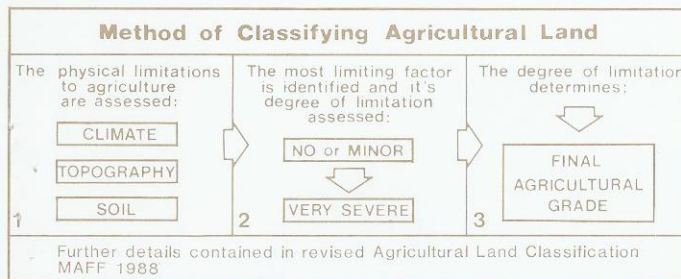









MILL LANE WARMSWORTH

Proposed Golf Course

Agricultural Land Classification

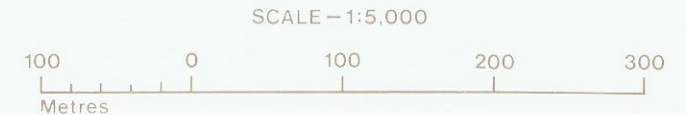
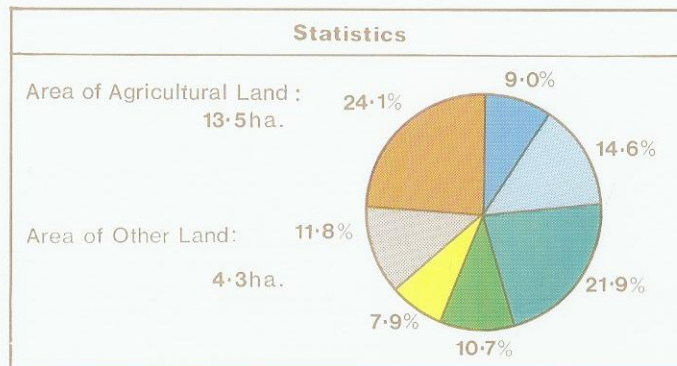
Agricultural Land			
Agricultural Grades		Agricultural Land Quality	Area within the site (ha.)
Grade 1		Excellent	1.6
Grade 2		Very Good	2.6
Grade 3	 Sub-Grade 3a	Good	3.9
	 Sub-Grade 3b		
Grade 4		Poor	1.4
Grade 5		Very Poor	2.1



Land in Other Categories		
		Area within the site (ha.)
Urban <i>Including housing, industry, commerce, derelict land, sports facilities, transport.</i>		Nil
Non-agricultural <i>Including golf courses, parks, sports fields, allotments, airfields.</i>		4.3
Woodland <i>Farm woodland</i>		Nil
<i>Commercial woodland</i>		Nil
Agricultural buildings <i>Including glasshouses</i>		Nil
Open water		Nil
Land not surveyed		Nil

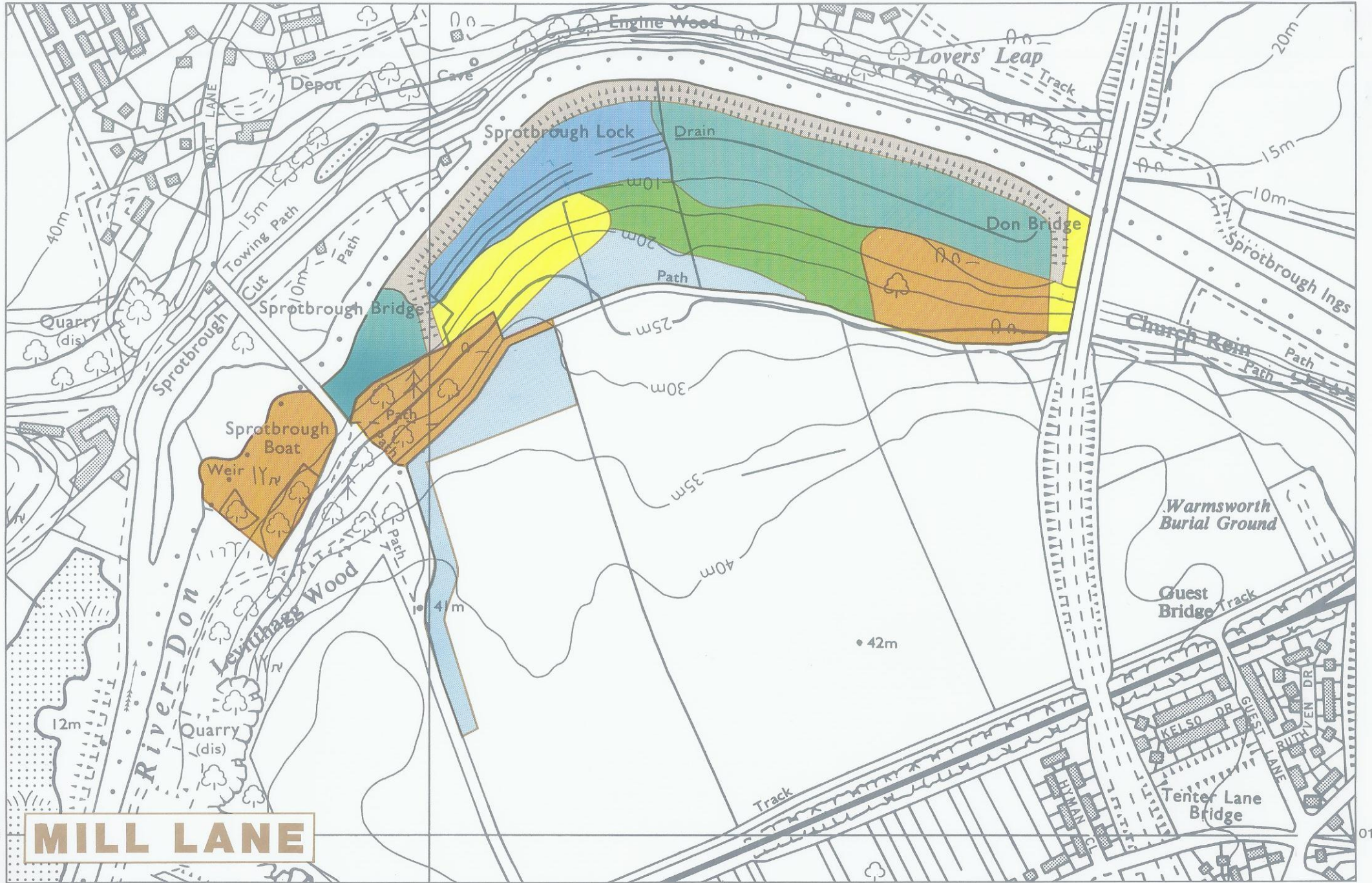


Ministry of Agriculture,
Fisheries and Food.



Information compiled by Resource Planning Group, Farm and Countryside Service, Leeds R.O.
Map produced by Resource Planning Cartographic Unit, Project Number 25/90
Ordnance Survey maps reproduced with the permission of the Controller, H.M.S.O.
© Crown Copyright Reserved 1990

SOURCE MAPS	
1:10,000	SE 50 SW



MILL LANE

01

01

MILL LANE WARMSWORTH

Proposed Golf Course



Ministry of Agriculture,
Fisheries and Food.

Information compiled by Resource Planning Group,
Farm and Countryside Service, Leeds R.O.
Map produced by Resource Planning Cartographic Unit,
Project Number **25/90**

SOURCE MAPS

1:10,000

SE 50 SW

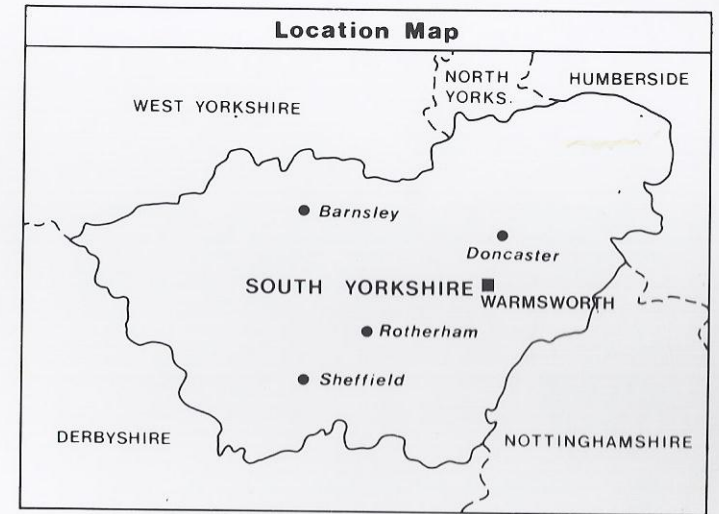
Ordnance Survey maps reproduced with the
permission of the Controller, H.M.S.O.

© Crown Copyright Reserved 1990

Location of Soil Auger Borings and Soil Pits

Soil Auger Borings •

Soil Pits ■



SCALE - 1:5,000





MILL LANE