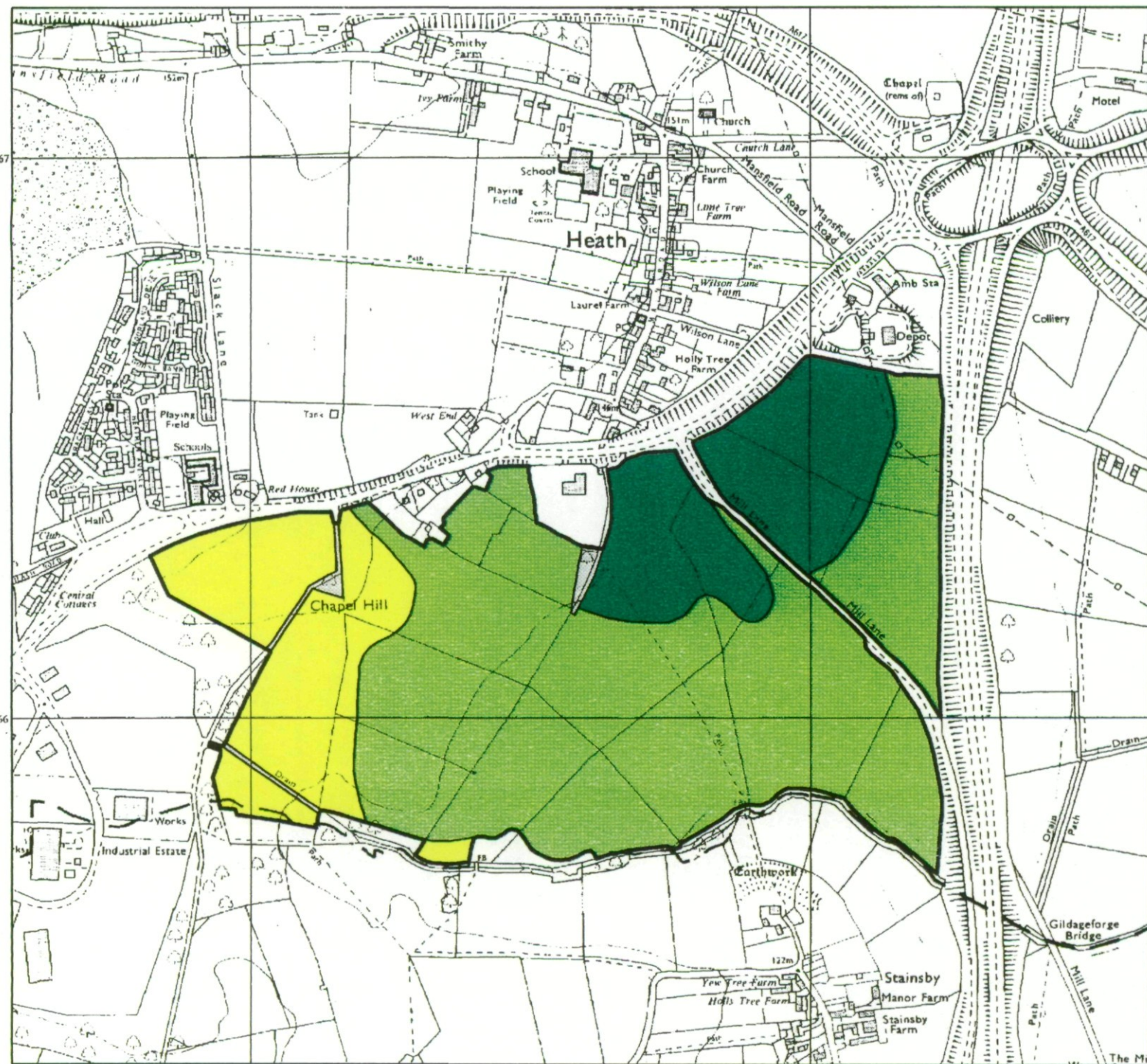


Agricultural Land Classification

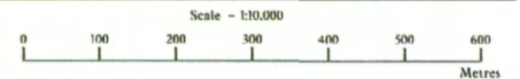
Junction 29, M1

Heath, Derbyshire - Semi-detailed



Legend

	Quality	Area (ha)
Grade 1	Excellent	Nil
Grade 2	Very Good	Nil
Grade 3a	Good	15.3
Grade 3b	Moderate	52.3
Grade 4	Poor	15.1
Grade 5	Very Poor	Nil
	Agricultural land not surveyed	Nil
	Other land	0.8
	Boundary of survey area	
Total agricultural land area		82.7
Total survey area		83.5
* Not present within survey area		



Further details contained in MAFF (1988) Agricultural Land Classification of England and Wales - Revised guidelines and criteria for grading the quality of agricultural land. Maff (publications), London SE99 7TP. The information is accurate at base map scale but any enlargement would be misleading. Reproduction in whole or in part by any means is prohibited without the prior permission of MAFF.

Surveyed and drawn by the Resource Planning Team, FRCA, Cambridge.

Based on the 1993 Ordnance Survey 1:10,000 map with the permission of the Controller of Her Majesty's Stationery Office. Unauthorised reproduction infringes Crown copyright and may lead to prosecution or civil proceedings. MAFF Licence No: GD272361
 Source map(s): SK 46 NW & NE
 Reference no: 87/97 © Crown Copyright Reserved 1997



Agricultural Land Classification

Junction 29, M1

Heath, Derbyshire - Semi-detailed

Sample Point Map

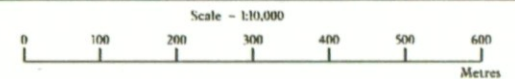
Legend

-  Location of soil pit
-  Location of auger sample point

 Boundary of survey area

 Agricultural land not surveyed

 Other land



Further details contained in MAFF (1988) Agricultural Land Classification of England and Wales - Revised guidelines and criteria for grading the quality of agricultural land. Maff (publications), London SE99 7TP. The information is accurate at base map scale but any enlargement would be misleading. Reproduction in whole or in part by any means is prohibited without the prior permission of MAFF.

Surveyed and drawn by the Resource Planning Team, FRCA, Cambridge.

Based on the 1993 Ordnance Survey 1:10,000 map with the permission of the Controller of Her Majesty's Stationery Office. Unauthorised reproduction infringes Crown copyright and may lead to prosecution or civil proceedings. MAFF Licence No: GD272361
Source maps: SK 46 NW & NE
Reference no: 87/97 © Crown Copyright Reserved 1997

