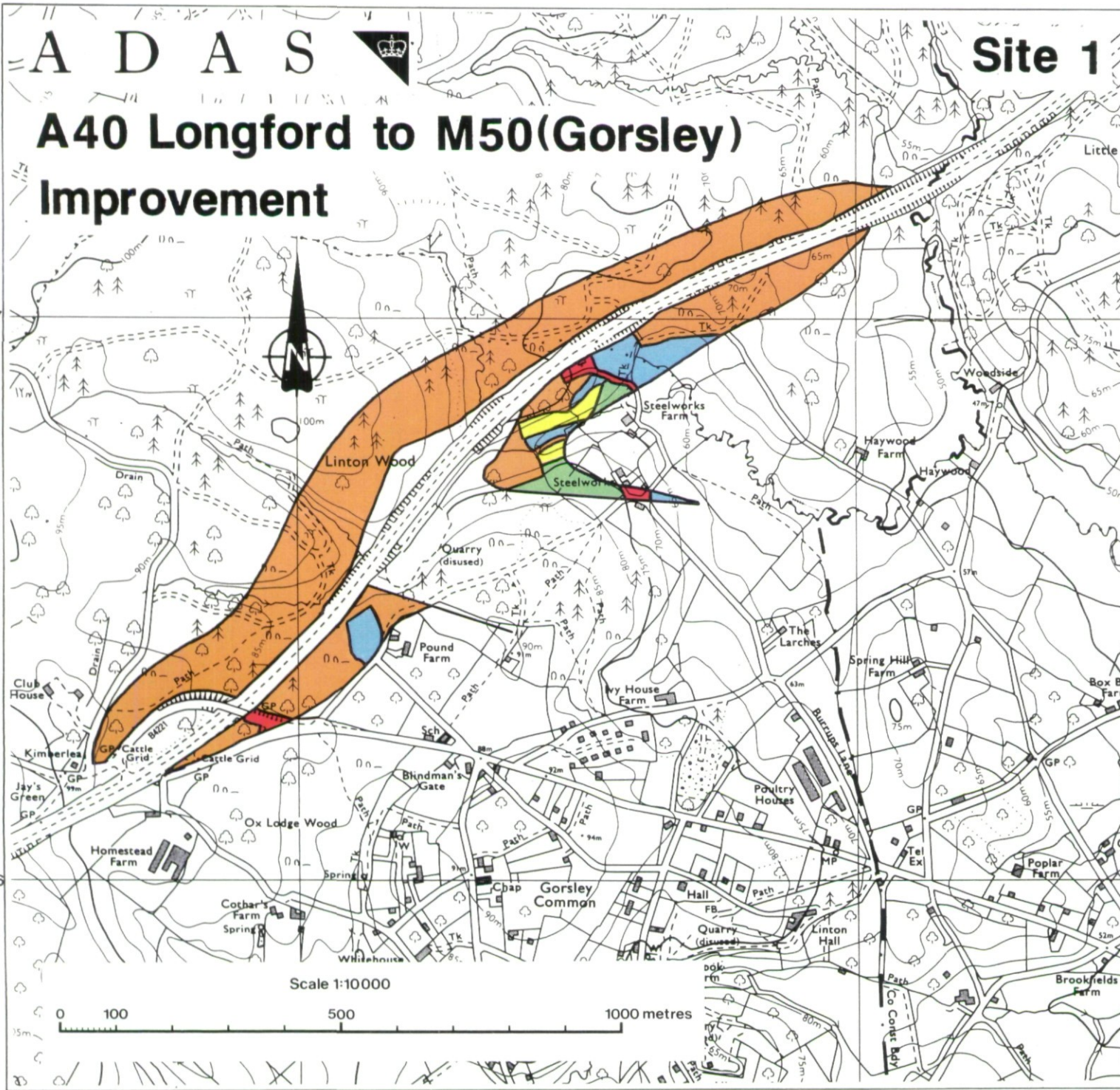


A D A S



A40 Longford to M50(Gorsley) Improvement

Site 1



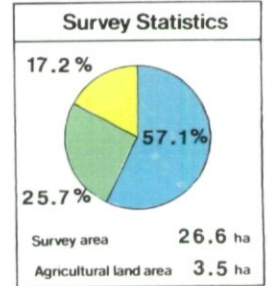
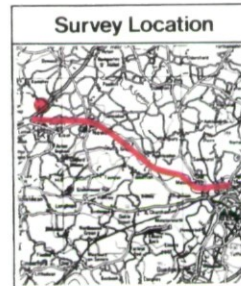
Ministry of Agriculture, Fisheries and Food Agricultural Land Classification

Agricultural Land			
ALC grade	Agricultural land quality	Degree of limitation	
Grade 1	Excellent	None or very minor	*
Grade 2	Very good	Minor	
Grade 3a	Good	Moderate	*
Grade 3b	Moderate	Moderate to severe	
Grade 4	Poor	Severe	
Grade 5	Very poor	Very severe	*

Other Land Categories			
Urban	Agricultural buildings		*
Non-agricultural	Open water		*
Woodland	Not surveyed		*

* Grade/Category not present within survey area

Further details contained in revised Agricultural Land Classification, MAFF 1988



The information is accurate at the base map scale but any enlargement would be misleading.

Reproduction in whole or in part by any means is prohibited without the prior permission of M.A.F.F.

Surveyed by the Resource Planning Group March 1992 Map produced by the Cartographic Unit, Farm and Countryside Service, M.A.F.F. Bristol. Ref no. 24/92

Based upon the 1972 Ordnance Survey 10,000 map with the permission of The Controller of Her Majesty's Stationery Office. Crown Copyright Reserved

Crown Copyright Reserved 1992

A D A S

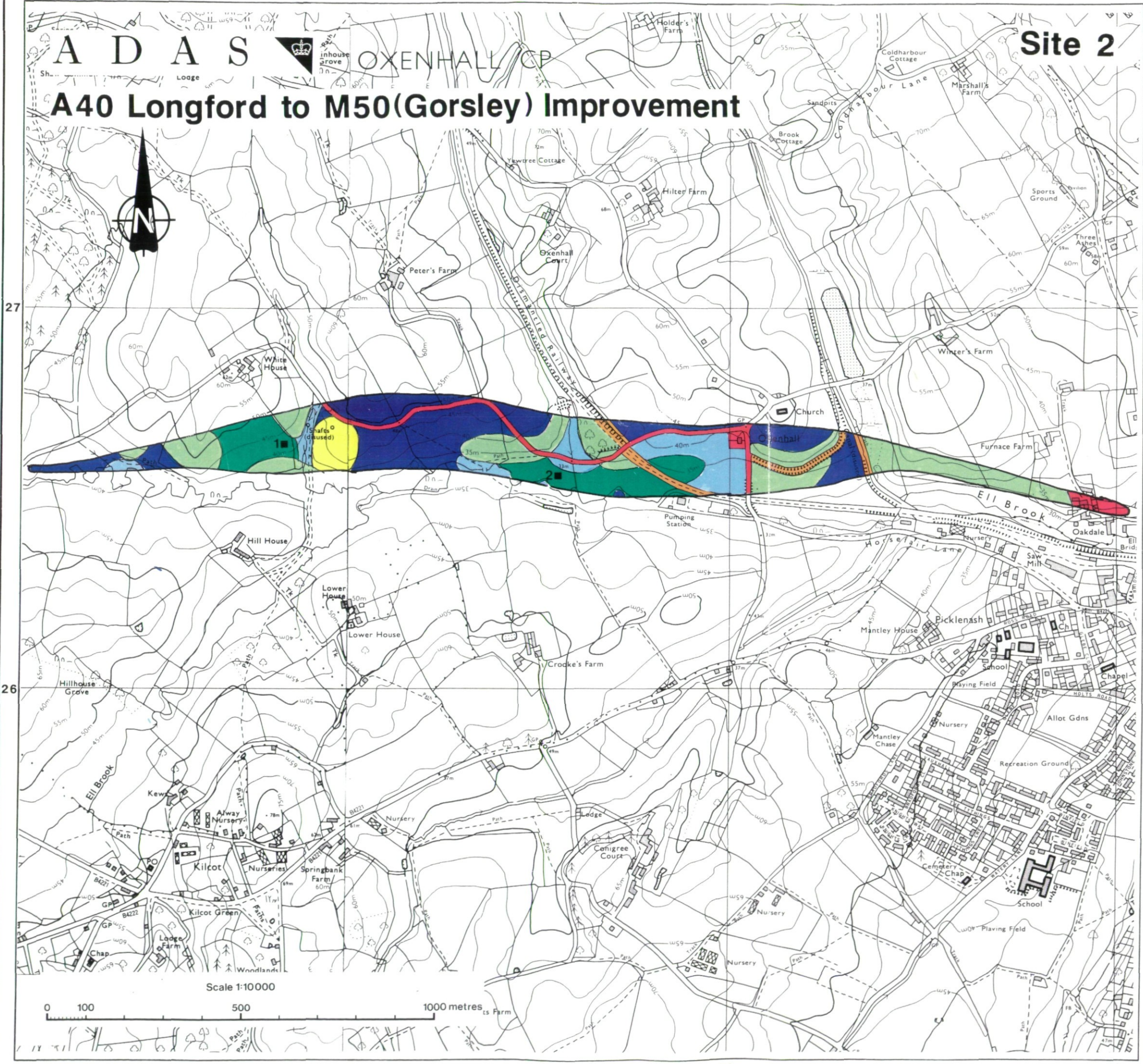
OXENHALL CP

Site 2

A40 Longford to M50(Gorsley) Improvement

27

26



Ministry of Agriculture, Fisheries and Food Agricultural Land Classification

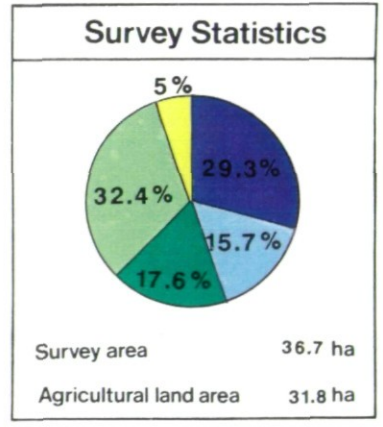
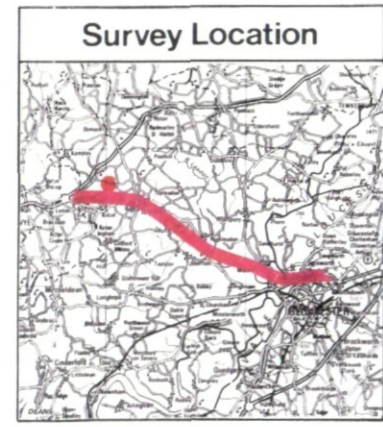
Agricultural Land			
ALC grade	Agricultural land quality	Degree of limitation	
Grade 1	Excellent	None or very minor	
Grade 2	Very good	Minor	
Grade 3a	Good	Moderate	
Grade 3b	Moderate	Moderate to severe	
Grade 4	Poor	Severe	
Grade 5	Very poor	Very severe	

Other Land Categories			
Urban		Agricultural buildings	
Non-agricultural		Open water	
Woodland		Not surveyed	

Grade/Category not present within survey area

Further details contained in revised Agricultural Land Classification, M.A.F.F. 1988.

■ 1-2 Location of soil pits



The information is accurate at the base map scale but any enlargement would be misleading.

Reproduction in whole or in part by any means is prohibited without the prior permission of M.A.F.F.

Surveyed by the Resource Planning Group March 1992 Map produced by the Cartographic Unit, Farm and Countryside Service, M.A.F.F. Bristol, Ref.no. 24/92

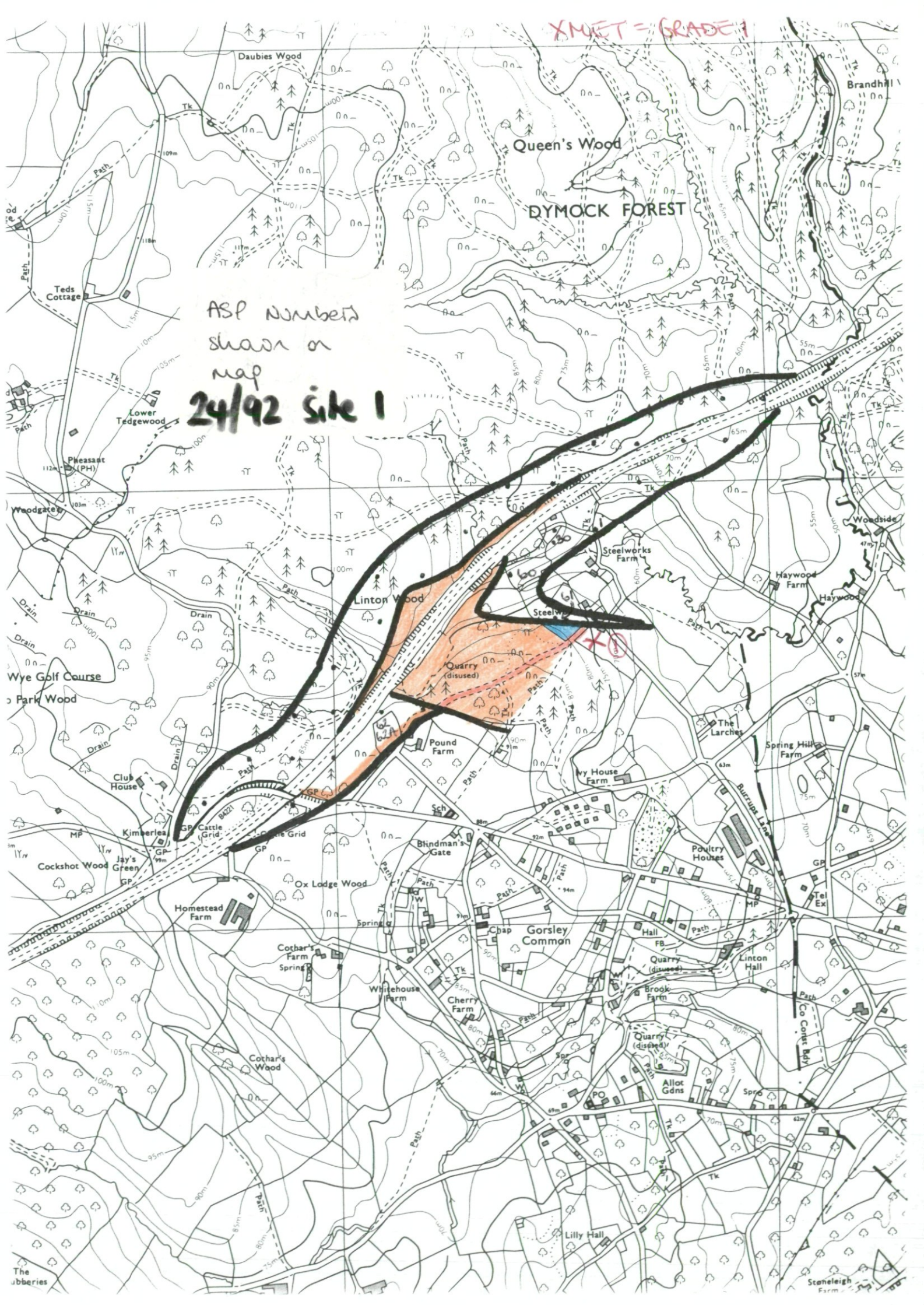
Based upon the 1974 Ordnance Survey 1 : 10 000 map with the permission of The Controller of Her Majesty's Stationery Office, Crown Copyright Reserved.

©Crown Copyright Reserved 1992.

XMET = GRADE 1

Queen's Wood
DYMOCK FOREST

ASP Numbers
shown on
map
24/92 site 1



Teds Cottage

Pheasant (PH)

Wye Golf Course

Cockshot Wood

The Jbberies

Brandhill

Woodside

Haywood Farm

Haywood

The Larches

Spring Hill Farm

Burrup Lane

Poultry Houses

Linton Hall

Brook Farm

Quarry (disused)

Allot Gdns

Lilly Hall

Co Carter Bdy

Scoteleigh Farm

GP

MP

GP

GP

GP

GP

GP

GP

GP

GP

GP

