




Agricultural Land Classification

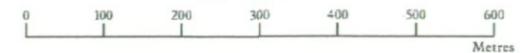
Maxey Quarry, Peterborough Cambridgeshire



Legend

	Quality	Area (ha)
Grade 1	Excellent	nil
Grade 2	Very Good	nil
Grade 3a	Good	36.1
Grade 3b	Moderate	21.4
Grade 4	Poor	nil
Grade 5	Very Poor	nil
	Agricultural land not surveyed	nil
	Other land	1.2
	Boundary of survey area	
Total agricultural land area		57.5
Total survey area		58.7
* Not present within survey area		

Scale - 1:10,000



Further details contained in MAFF (1988) Agricultural Land Classification of England and Wales - Revised guidelines and criteria for grading the quality of agricultural land. MAFF (publications), London SE99 7TP. The information is accurate at base map scale but any enlargement would be misleading. Reproduction in whole or in part by any means is prohibited without the prior permission of MAFF.

Surveyed and drawn by the Resource Planning Team, FRCA, Cambridge

Based on the 1993 Ordnance Survey 1:10 000 map with the permission of the Controller of Her Majesty's Stationery Office. Unauthorised reproduction infringes Crown copyright and may lead to prosecution or civil proceedings. MAFF Licence No: GD272361

Source map(s): TF10NW

Reference no: 82/98

© Crown Copyright Reserved 1999


Agricultural Land Classification

Maxey Quarry, Peterborough
Cambridgeshire

Soil Resources Map

Legend

Refer to separate schedule
for details of soil map units



Further details contained in MAFF (1988) Agricultural Land Classification of England and Wales - Revised guidelines and criteria for grading the quality of agricultural land. Maff (publications), London SE99 7TP. The information is accurate at base map scale but any enlargement would be misleading. Reproduction in whole or in part by any means is prohibited without the prior permission of MAFF.

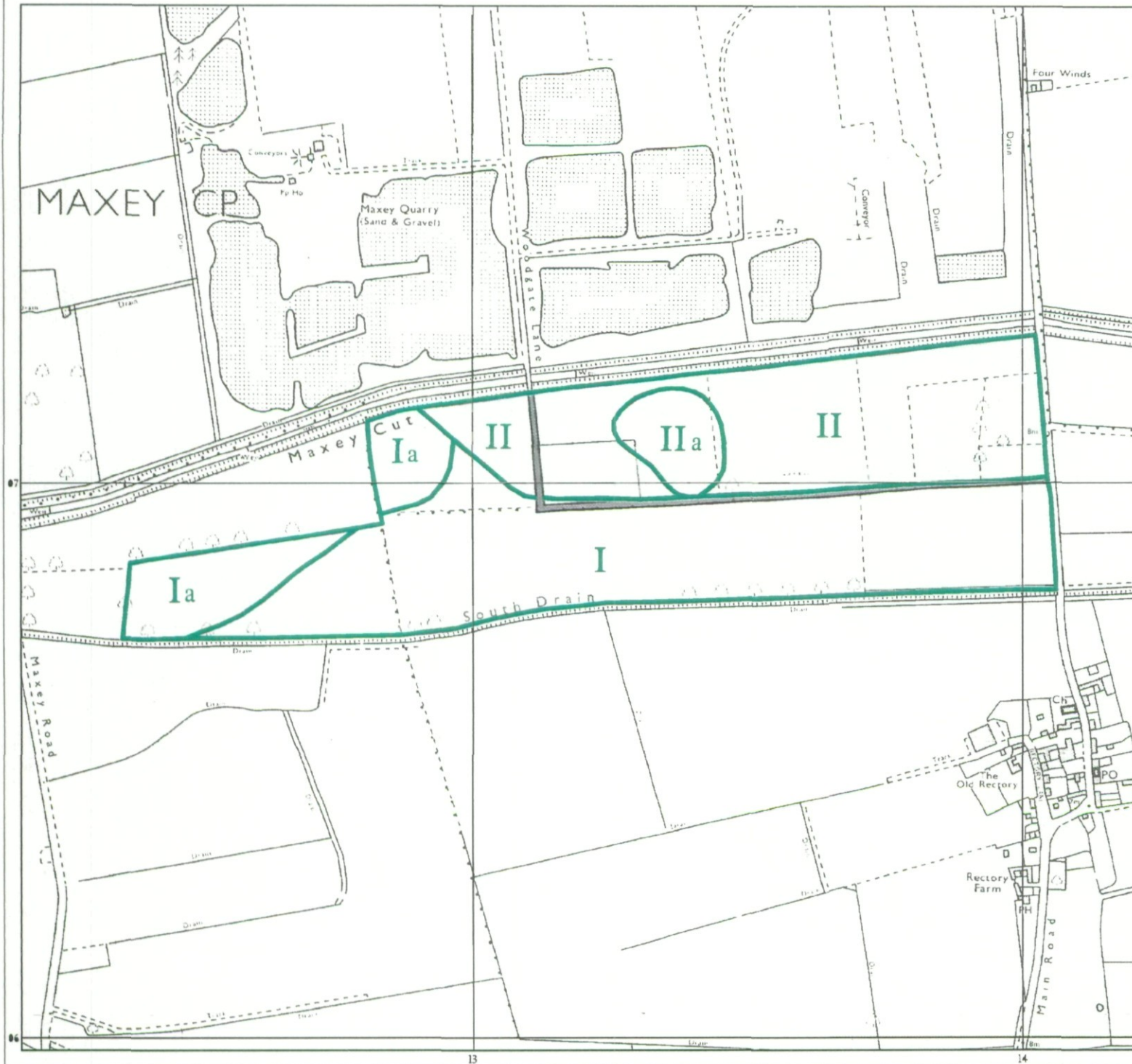
Surveyed and drawn by the Resource Planning Team, FRCA, Cambridge.

Based on the 1993 Ordnance Survey 1:10 000 map with the permission of the Controller of Her Majesty's Stationery Office. Unauthorised reproduction infringes Crown copyright and may lead to prosecution or civil proceedings. MAFF Licence No: GD272361

Source map(s): TF10NW

Reference no: 82/98

© Crown Copyright Reserved 1997



Agricultural Land Classification

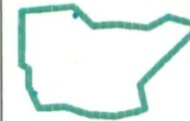
Maxey Quarry, Peterborough
Cambridgeshire

Sample Point Map

Legend

■ 1 Location of soil pit

■ 1 Location of auger
sample point




Boundary of
survey area



Agricultural land not
surveyed



Other land



Further details contained in MAFF (1988) Agricultural Land Classification of England and Wales - Revised guidelines and criteria for grading the quality of agricultural land. Maff (publications), London SE99 7TP. The information is accurate at base map scale but any enlargement would be misleading. Reproduction in whole or in part by any means is prohibited without the prior permission of MAFF.

Surveyed and drawn by the Resource Planning Team, FRCA, Cambridge.

Based on the 1993 Ordnance Survey 1:10 000 map with the permission of the Controller of Her Majesty's Stationery Office. Unauthorised reproduction infringes Crown copyright: and may lead to prosecution or civil proceedings. MAFF Licence No: GD272361
Source map(s): TF10NW
Reference no: 82/98 © Crown Copyright Reserved 1998

