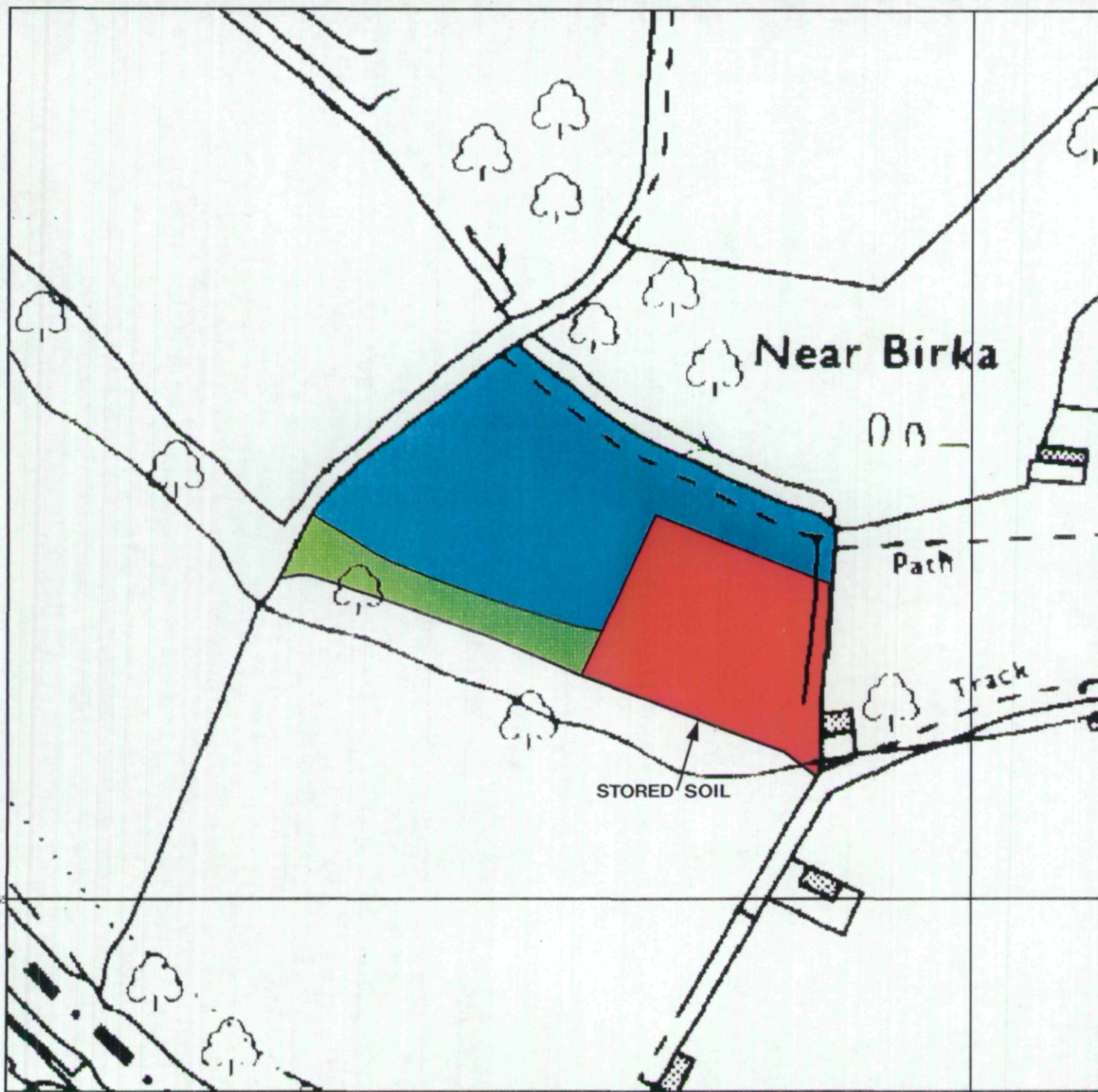


Agricultural Land Classification

BURLEY-IN-WHARFEDALE BY PASS

Disposal of Surplus Material



Agricultural Land

Grade	Quality	Area (ha)
1	Excellent	Nil
2	Very Good	1.4
3a	Good	Nil
3b	Moderate	0.3
4	Poor	Nil
5	Very Poor	Nil

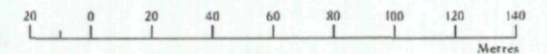
Other Land Categories

Urban	Area (ha)
0.8	
Non-Agricultural	Nil
Woodland	Nil
Agricultural Buildings	Nil
Open Water	Nil
Not Surveyed	Nil

Total agricultural land area 1.7
Total survey area 2.5

* Grade/category not present within survey area

Scale - 1:2,500



Further details contained in MAFF (1988) Agricultural Land Classification of England and Wales - Revised guidelines and criteria for grading the quality of agricultural land. MAFF (Publications), London SE99 7TP.

The information is accurate at the base map scale but any enlargement would be misleading.

Reproduction in whole or in part by any means is prohibited without the prior permission of MAFF.

Surveyed and drawn by the Resource Planning Team, ADAS Sturteley Unit Leeds

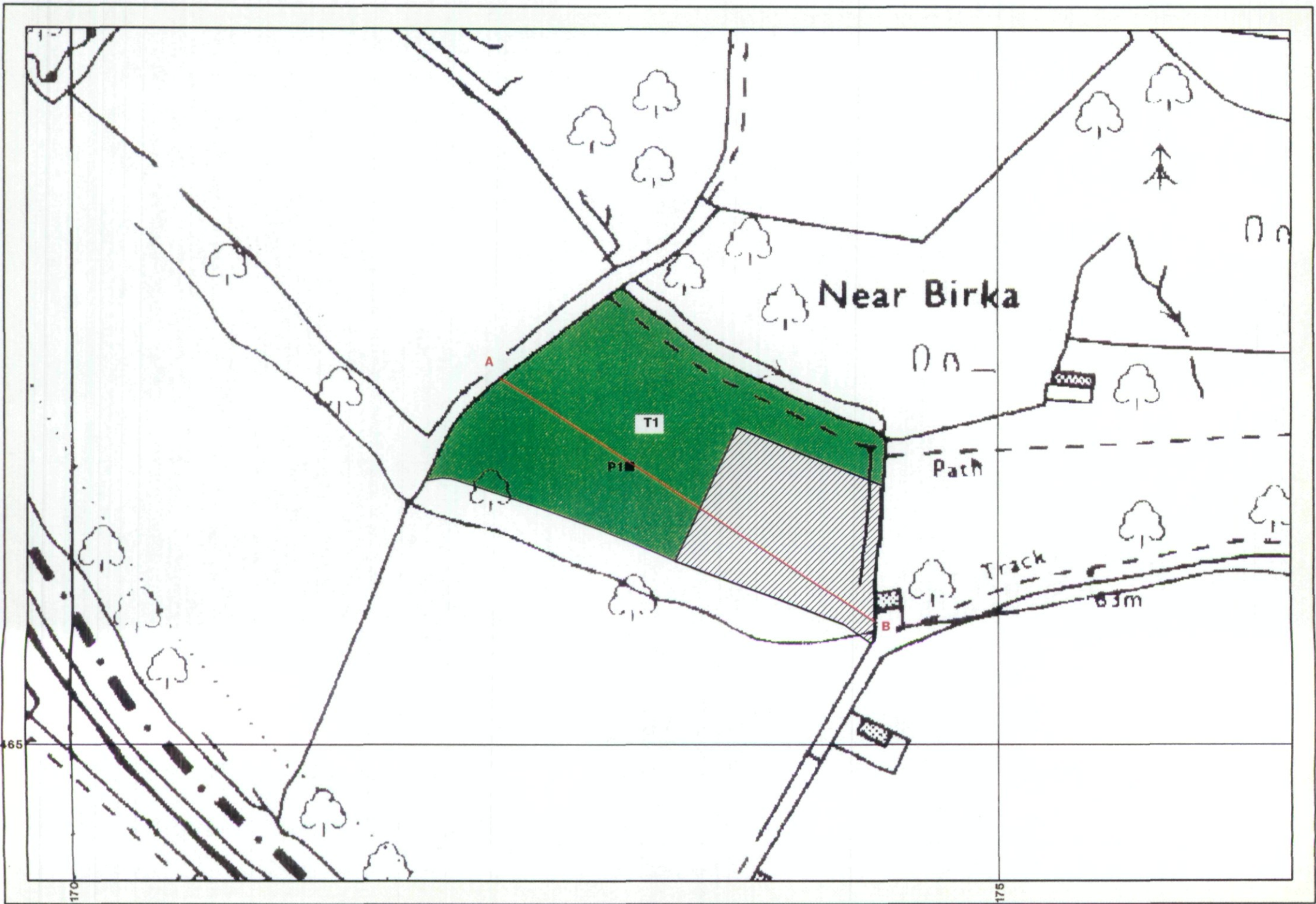
Based on the 1974 Ordnance Survey 1:63,000 map with the permission of the Controller of Her Majesty's Stationery Office.

Source MapRef: SE 14 NE.

Reference no. 165/95

© Crown Copyright Reserved 1995






BURLEY-IN-WHARFEDALE BY PASS


Disposal of Surplus Material

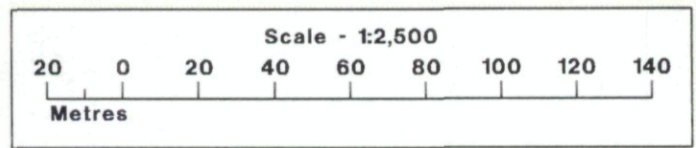

Topsoil Resource Map

Unit	Soil Texture	Soil Thickness(cm.)			Area (ha)	Volume* (000m ³)
		Min	Mean	Max		
T1	Medium	25	30	35	1.7	5.1

Volume at Mean Soil Thickness.

Stored Soil 

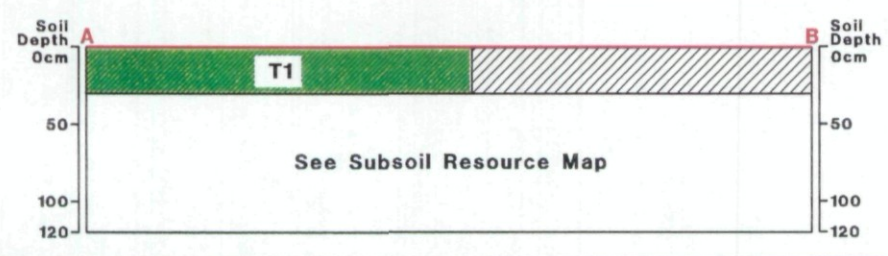
Soil Pits 

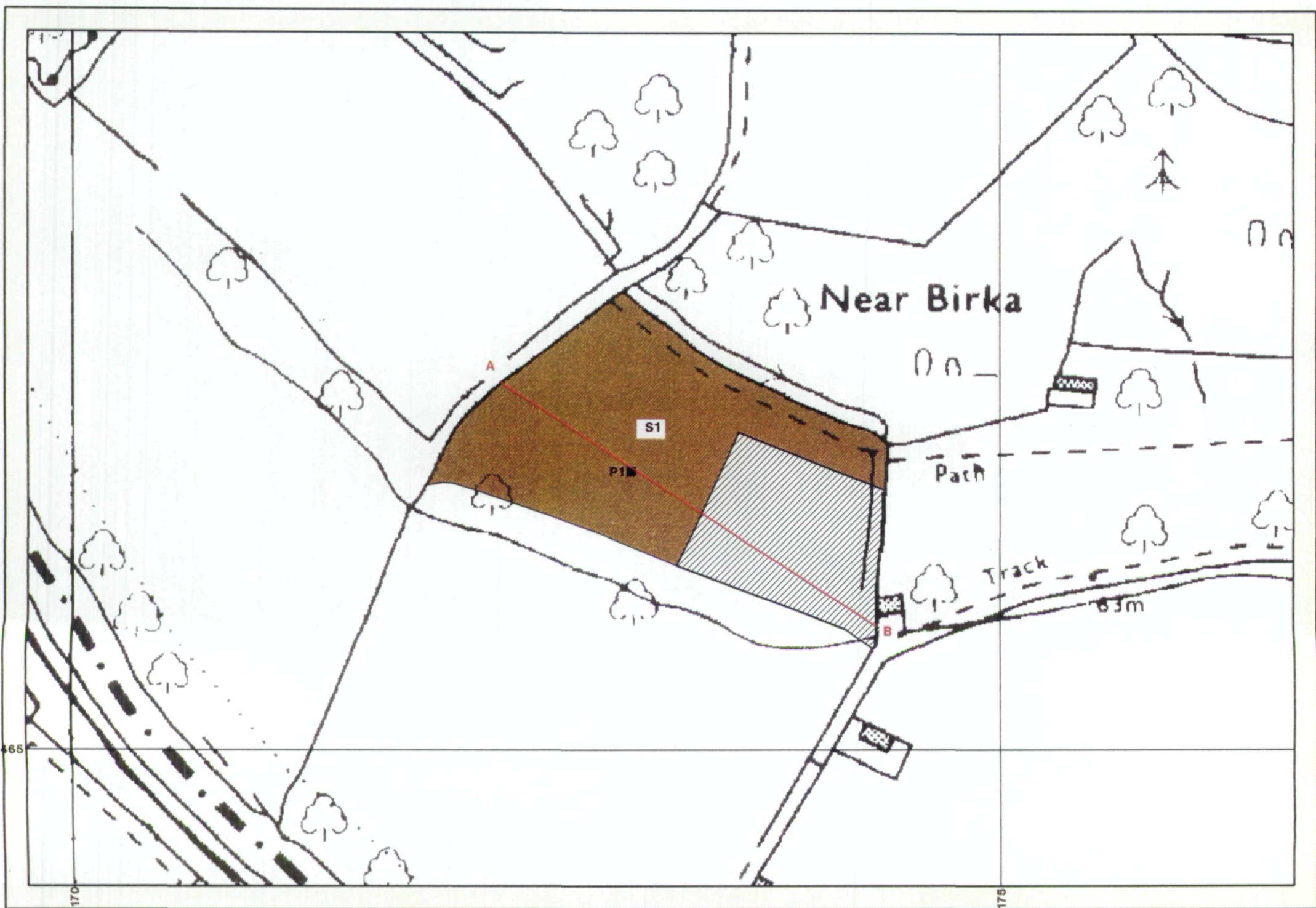



Ministry of Agriculture,
Fisheries and Food.

Based upon the 1973 1:10,000 Ordnance Survey maps SE 14 NE with the permission of the Controller of Her Majesty's Stationary Office.
Project Number: 165\95
Information compiled by ADAS Resource Planning Team, Leeds Statutory Centre.
Map produced by ADAS Resource Planning Team Cartographic Unit, Leeds Statutory Centre
Unauthorised reproduction infringes Crown Copyright and may lead to civil proceedings.
© Crown copyright. MAFF Licence GD272361.

Diagrammatic Section across Site







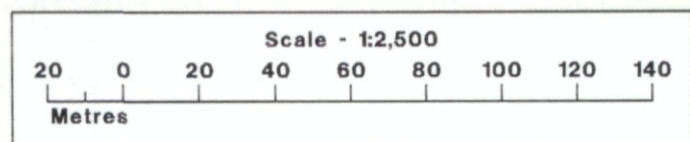
BURLEY-IN-WHARFEDALE BY PASS

Disposal of Surplus Material

Subsoil Resource Map

Unit	Soil Texture	Mean Soil Thickness(cm.)	Area (ha)	Volume* (000m ³)
S1	Medium	90	1.7	15.3

Stored Soil	
Soil Pits	



Ministry of Agriculture,
Fisheries and Food.

Based upon the 1973 1:10,000 Ordnance Survey maps SE 14 NE with the permission of the Controller of Her Majesty's Stationery Office.
Project Number: 165\95
Information compiled by ADAS Resource Planning Team, Leeds Statutory Centre.
Map produced by ADAS Resource Planning Team Cartographic Unit, Leeds Statutory Centre
Unauthorised reproduction infringes Crown Copyright and may lead to civil proceedings.
© Crown copyright. MAFF Licence GD27236

Diagrammatic Section across Site

