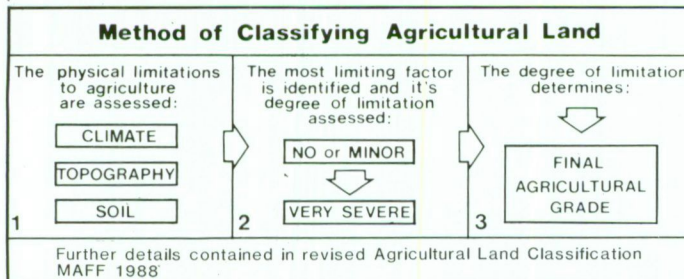


MOSS ROAD ASKERN DONCASTER


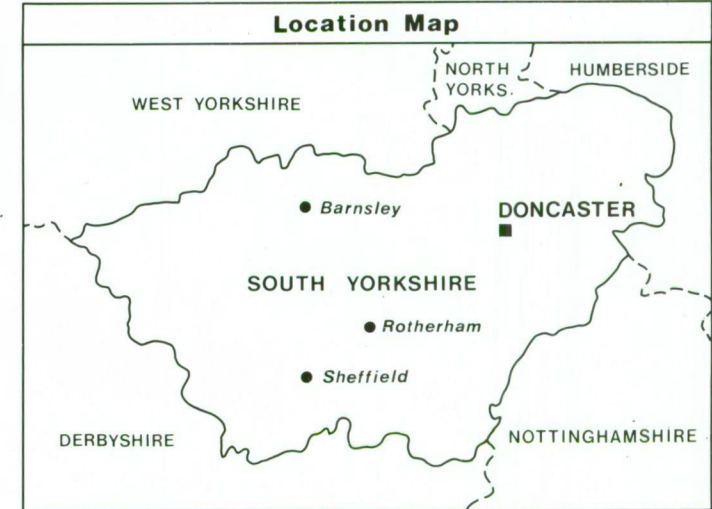
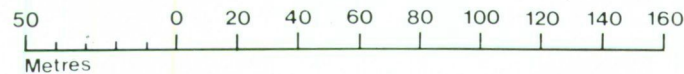
Proposed Residential Development Agricultural Land Classification

Agricultural Land			
Agricultural Grades	Agricultural Land Quality	Area within the site (ha.)	
Grade 1	Excellent	Nil	
Grade 2	Very Good	Nil	
Grade 3	Good	4.8	Sub-Grade 3a
	Moderate		Sub-Grade 3b
Grade 4	Poor	Nil	
Grade 5	Very Poor	Nil	

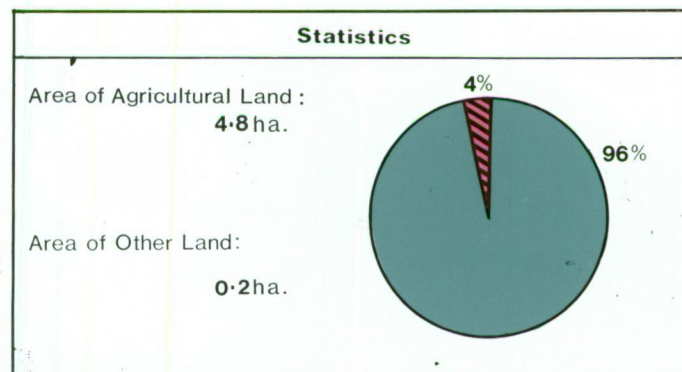


Land in Other Categories		Area within the site (ha.)
Urban <i>Including housing, industry, commerce, derelict land, sports facilities, transport.</i>		Nil
Non-agricultural <i>Including golf courses, parks, sports fields, allotments, airfields.</i>		Nil
Woodland <i>Farm woodland</i>		Nil
<i>Commercial woodland</i>		Nil
Agricultural buildings <i>Including glasshouses</i>		0.2
Open water		Nil
Land not surveyed		Nil

SCALE - 1:2,500



Ministry of Agriculture,
Fisheries and Food.



Information compiled by Resource Planning Group, Farm and Countryside Service, Leeds R.O.
Map produced by Resource Planning Cartographic Unit.
Project Number 1/90
Ordnance Survey maps reproduced with the permission of the Controller, H.M.S.O.
© Crown Copyright Reserved 1990

SOURCE MAPS
1:2,500
SE 5613-5713

567 568 569 570 571 572 573

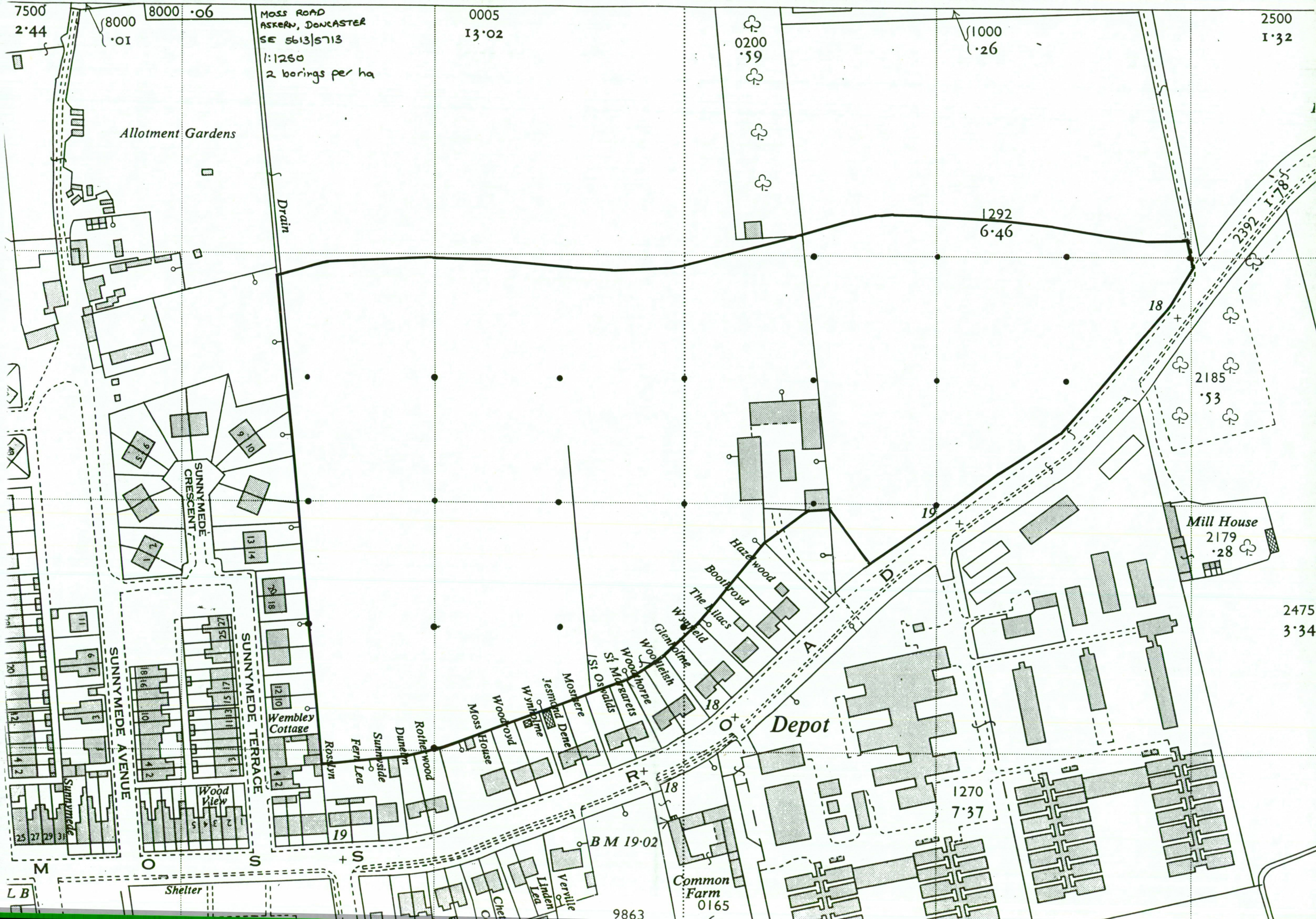
139
138
137
136

139
138
137
136



MOSS ROAD

567 568 569 570 571 572 573



7500
2.44

8000 .06
8000 .01

MOSS ROAD
ASKERN, DONCASTER
SE 5613/5713
1:1250
2 borings per ha

0005
13.02

0200
.59

1000
.26

2500
1.32

Allotment Gardens

Drain

1292
6.46

2185
.53

18

Mill House
2179
.28

2475
3.34

SUNNYMEDE
CRESCENT

SUNNYMEDE
TERRACE

SUNNYMEDE
AVENUE

Depot

1270
7.37

BM 19-02

Common
Farm
0165

9863

Shelter

Verville
Linden
Lea

Chet

Moss
House

Wood
o'yd

Wynholme

Testard
Dene

St. Os
walds

St. Margarets

Woolthorpe

Wygfield

The Alpac

Boothroyd

Haze wood

Wood View

Wembley
Cottage

Roslyn
Fern Lea
Sunrise
Dunelm
Rothewood

LB