

Agricultural Land Classification


Hart District Replacement Local Plan

Site 1011: Hitches Lane

Legend

Quality	Area (ha)
Grade 1	nil
Grade 2	7.3
Grade 3a	11.3
Grade 3b	7.9
Grade 4	0.5
Grade 5	nil
Agricultural land not surveyed	nil
Other land	14.1
Boundary of survey area	
Total agricultural land area	27.0
Total survey area	41.1

* Not present within survey area



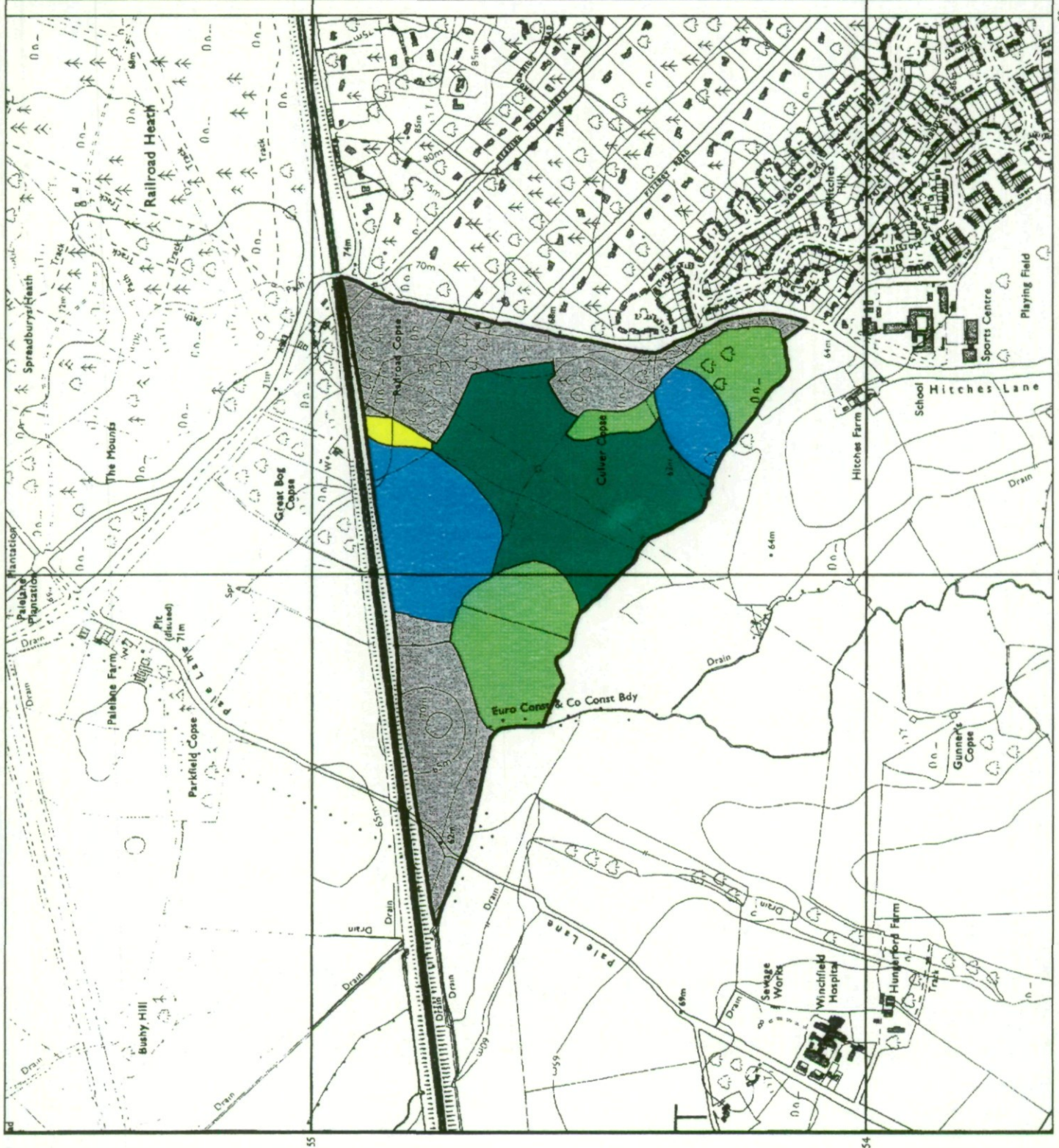
Further details contained in MAFF (1988) Agricultural Land Classification of England and Wales - Revised guidelines and criteria for grading the quality of agricultural land. MAFF (publications), London SE9 7TP. The information is accurate at base map scale but any enlargement would be misleading.

Reproduction in whole or in part by any means is prohibited without the prior permission of MAFF.

Surveyed and drawn by the Resource Planning Team, ADAS Statutory Unit, Guildford.

Based on the 1984 Ordnance Survey 1:10,000 map with the permission of the Controller of Her Majesty's Stationery Office. Unauthorised reproduction infringes Crown copyright and may lead to prosecution or civil proceedings.

Source map(s): sn75e
MAFF Licence No: GD272561
Reference no: 1506/072/96 © Crown Copyright Reserved 1996



Agricultural Land Classification


Hart District Replacement Local Plan

Site 101: Hitches Lane

Sample Point Map

Legend

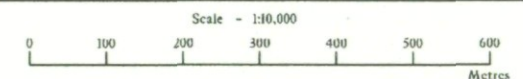
 1 Location of soil pit

 1 Location of auger sample point

 Boundary of survey area

 Agricultural land not surveyed

 Other land



Further details contained in MAFF (1988) Agricultural Land Classification of England and Wales - Revised guidelines and criteria for grading the quality of agricultural land. Maff (publications), London SE99 7TP. The information is accurate at base map scale but any enlargement would be misleading.

Reproduction in whole or in part by any means is prohibited without the prior permission of MAFF.

Surveyed and drawn by the Resource Planning Team, ADAS Statutory Unit, Guildford.
 Based on the 1984 Ordnance Survey 1:10,000 map with the permission of the Controller of Her Majesty's Stationery Office. Unauthorised reproduction infringes Crown copyright and may lead to prosecution or civil proceedings. MAFF Licence No: GD272361
 Source map(s): su75e
 Reference no: 1506/072/96 © Crown Copyright Reserved 1996

