


Agricultural Land Classification Cromhall Quarry Extension Avon

Agricultural Land		
Grade	Quality	Area (ha)
1	Excellent	0.0
2	Very Good	0.0
3a	Good	1.5
3b	Moderate	0.2
4	Poor	0.0
5	Very Poor	0.0

Other Land Categories		
		Area (ha)
Urban		0.0
Non-Agricultural		0.1
Woodland		0.0
Agricultural Buildings		0.0
Open Water		0.0
Not Surveyed		0.0
Total agricultural land area		1.7
Total survey area		1.8

* Grade/category not present within survey area



Further details contained in MAFF (1988) Agricultural Land Classification of England and Wales - Revised guidelines and criteria for grading the quality of agricultural land. MAFF (Publications), London SE99 7TP. The information is accurate at the basic map scale but any enlargement would be misleading. Reproduction in whole or in part by any means is prohibited without the prior permission of MAFF.

Surveyed & drawn by the Resource Planning Team, ADAS Statutory Unit: Taunton
 Based on the 1973 Ordnance Survey 1:50,000 map with the permission of the Controller of Her Majesty's Stationery Office. Unauthorised reproduction infringes Crown copyright and may lead to prosecution or civil proceedings.
 Source Map(s): ST24NS MAFF Licence No: GD272361
 Reference no. 50/75 © Crown Copyright Reserved 1995

**Agricultural Land Classification
Cromhall Quarry Extension
Avon**

SOIL RESOURCES MAP

REFER TO SEPERATE SCHEDULE
FOR DETAILS OF SOIL MAP UNITS



AREA OF SURVEY


Other Land Categories

Symbol	Category	Area (ha)
Red square with asterisk	Urban	0.0
Orange square	Non-Agricultural	0.1
Orange square with 'W'	Woodland	0.0
Purple square with asterisk	Agricultural Buildings	0.0
White square with asterisk	Open Water	0.0
Grey square with asterisk	Not Surveyed	0.0

Total agricultural land area 1.7
Total survey area 1.8

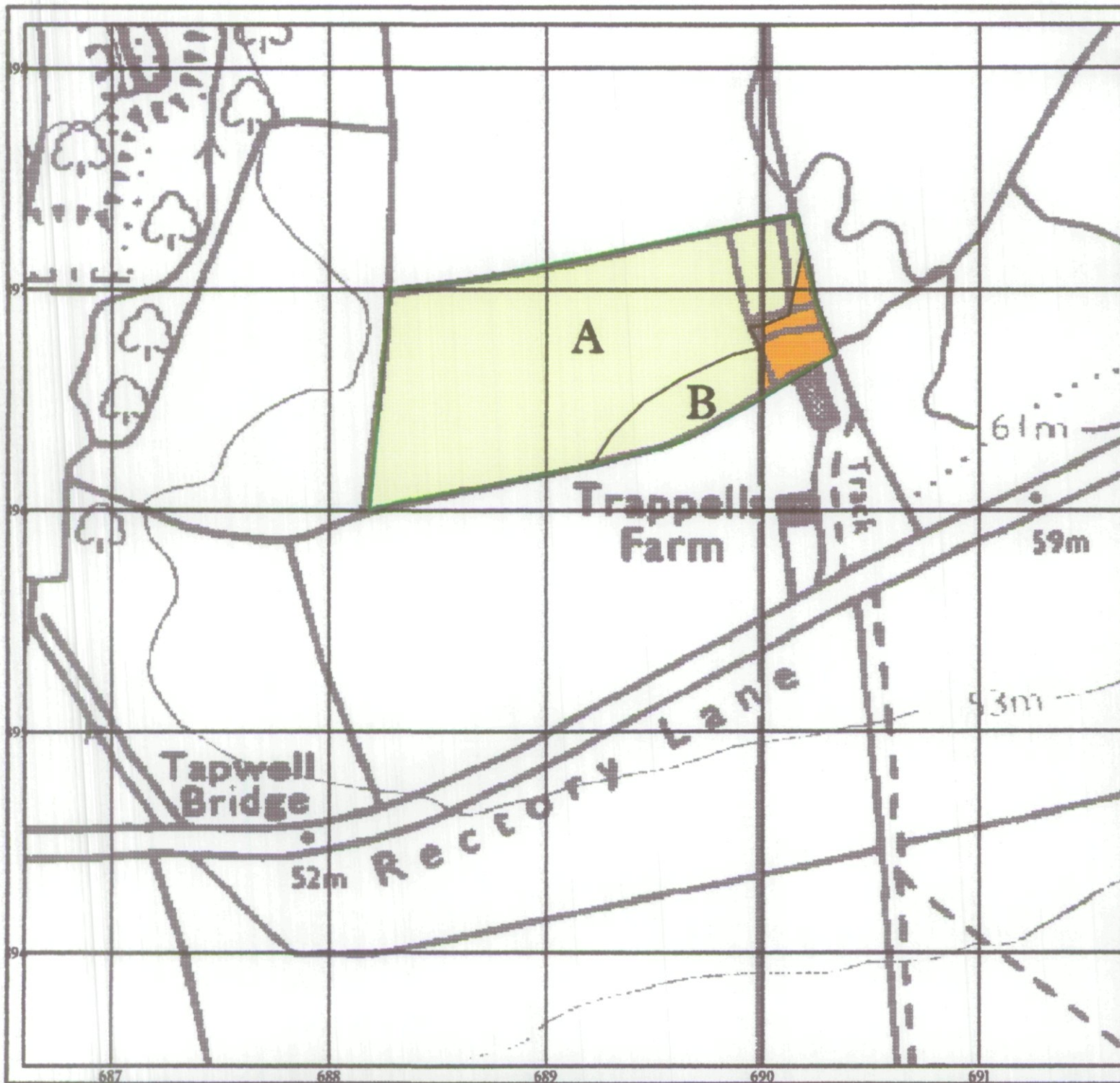
* Grade/category not present within survey area

Scale - 1:2500






Further details contained in MAFF (1988) Agricultural Land Classification of England and Wales - Revised guidelines and criteria for grading the quality of agricultural land. MAFF (Publications), London SE99 7TF. The information is accurate at the basic map scale but any enlargement would be misleading. Reproduction in whole or in part by any means is prohibited without the prior permission of MAFF.

Surveyed & drawn by the Resource Planning Team, ADAS Statutory Unit Taunton
Based on the 1975 Ordnance Survey 1:50,000 map with the permission of the Controller of Her Majesty's Stationery Office. Unauthorised reproduction infringes Crown copyright and may lead to prosecution or civil proceedings.
Source Map/ah: STURNE MAFF Licence No: GD272361
Reference no. 58/795 ©Crown Copyright Reserved 1994



Agricultural Land Classification Cromhall Quarry Extension Avon







SAMPLE POINT MAP

-  1 LOCATION OF SOIL PIT
-  1 LOCATION OF AUGER SAMPLE POINT
-  TOPSOIL SIEVED



AREA OF SURVEY


Other Land Categories

Symbol	Category	Area (ha)
	Urban	0.0
	Non-Agricultural	0.1
	Woodland	0.0
	Agricultural Buildings	0.0
	Open Water	0.0
	Not Surveyed	0.0

Total agricultural land area 1.7
Total survey area 1.8

* Grade/category not present within survey area

Scale - 1:2500



Further details contained in MAFF (1988) Agricultural Land Classification of England and Wales - Revised guidelines and criteria for grading the quality of agricultural land. MAFF Publications, London SE99 7TP. The information is accurate at the base map scale but any enlargement would be misleading. Reproduction in whole or in part by any means is prohibited without the prior permission of MAFF.

Surveyed & drawn by the Resource Planning Team, ADAS Statutory Unit, Taunton
Based on the 1975 Ordnance Survey 1:50,000 map with the permission of the Controller of Her Majesty's Stationery Office. Unauthorised reproduction infringes Crown copyright and may lead to prosecution or civil proceedings.
Source Map(s): ST48NS MAFF Licence No: GD272361
Reference to: 30/75 © Crown Copyright Reserved 1995

