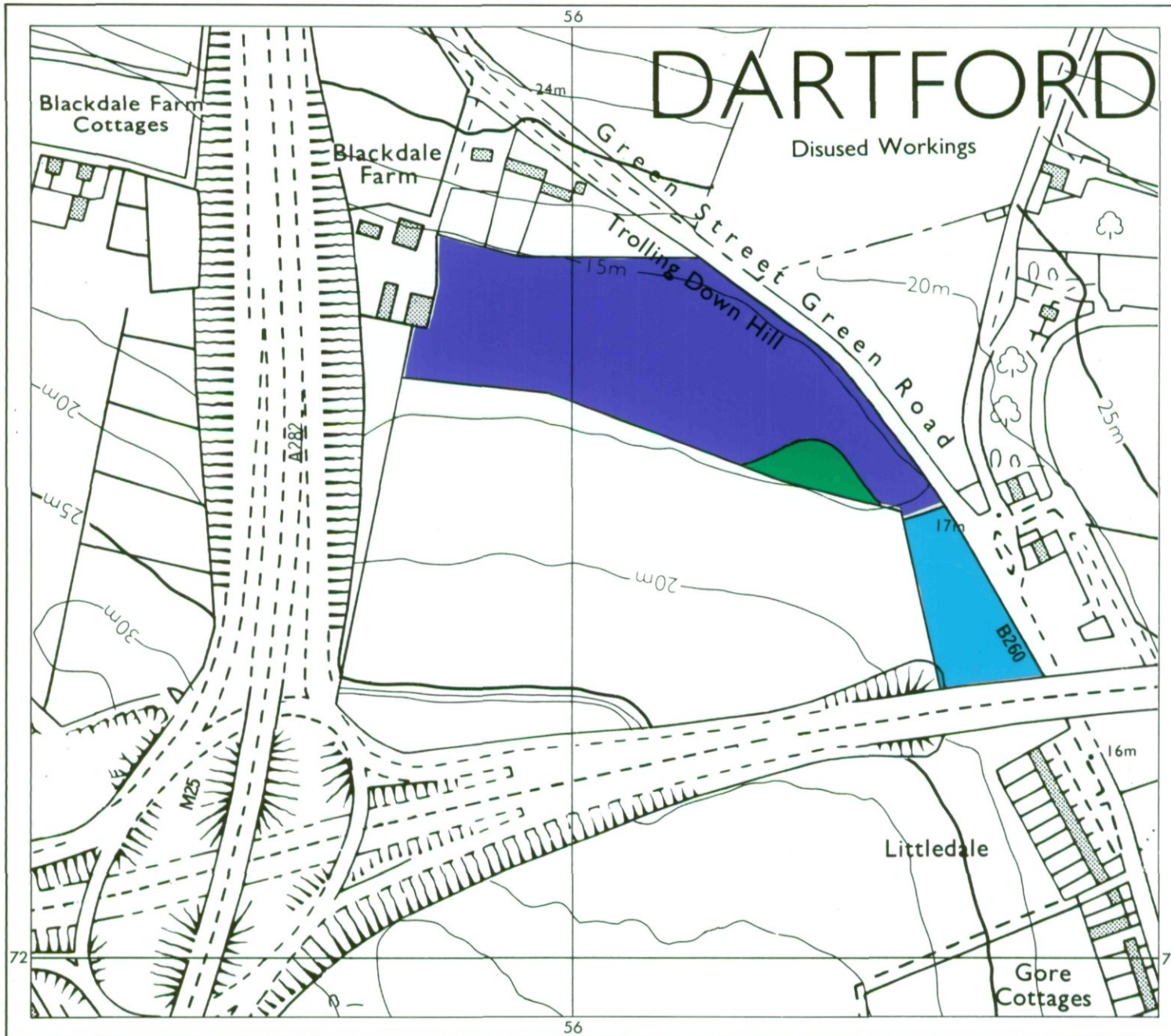


# Blackdale Farm, Darenth, Kent

## Agricultural Land Classification



### AGRICULTURAL LAND

Grade	Quality	Area	% of Total
Grade 1	excellent	4.77 ha	79.8%
Grade 2	very good	0.90 ha	15.0%
Grade 3a	good	0.31 ha	5.2%
Grade 3b	moderate	ha	%
Grade 4	poor	ha	%
Grade 5	very poor	ha	%

Total area of agricultural land surveyed **5.98 ha**

Agricultural buildings ha  Not present

Woodland ha  Not present

Not surveyed ha  Not present

### NON-AGRICULTURAL LAND

Land predominantly in urban use ha  Not present

Land in non-agricultural use ha  Not present

Total area of site **5.98 ha**

For further information consult "Agricultural Land Classification of England and Wales (Revised guidelines and criteria for grading the quality of agricultural land)", M.A.F.F., 1988.

### SOURCE MAPS

**TQ 57 SE**



Surveyed by the Resource Planning Team. **7/93**

Map compiled and produced by the Cartographic Unit, Resource Planning Team, Guildford Statutory Group, Agricultural Development and Advisory Service.

Reference no. **2003/111/93** MAFF Reference no. **EL 20/376**

Ordnance Survey information reproduced with the sanction of the Controller, H.M.S.O.

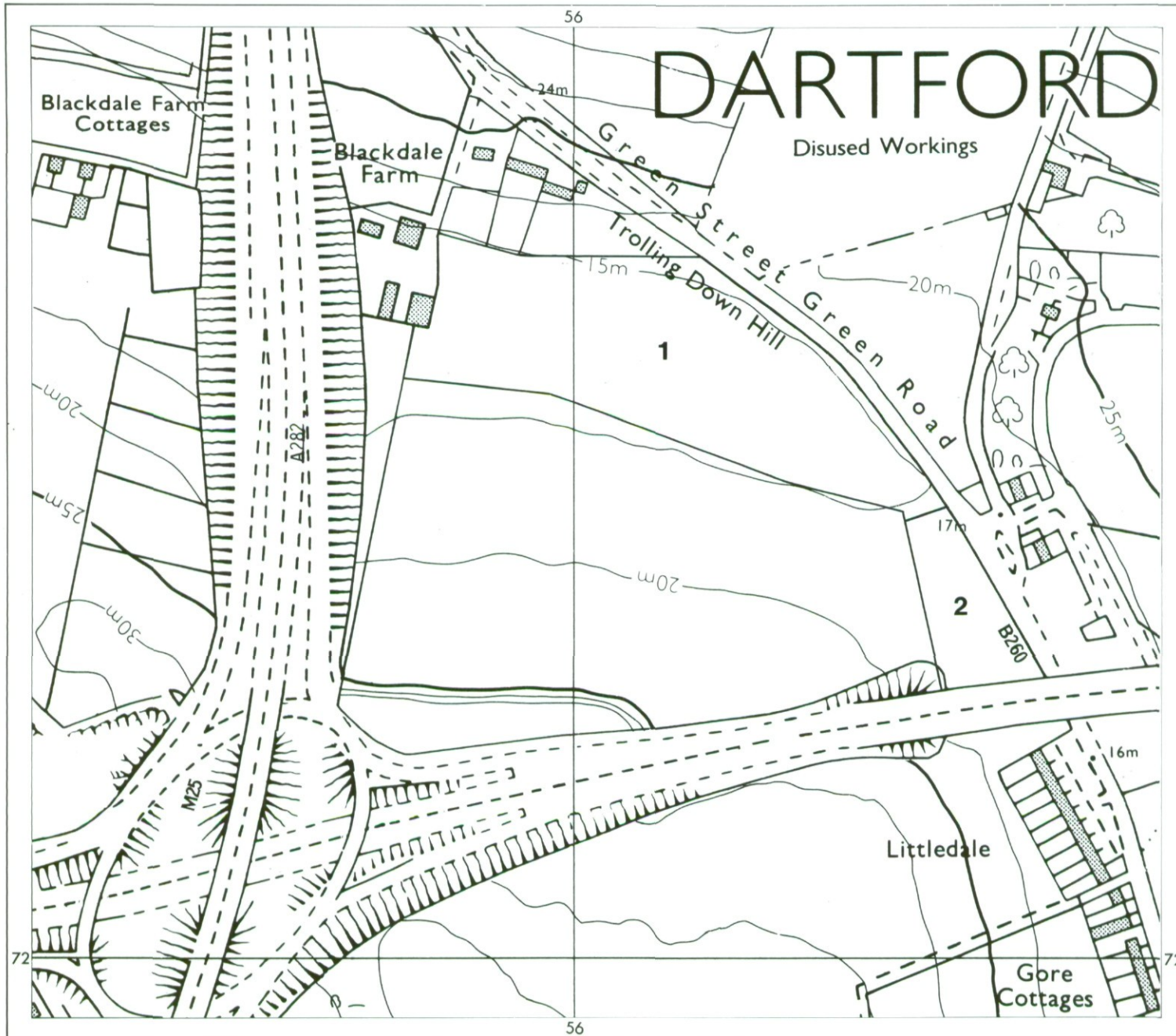
Reproduction of this map in whole or in part is prohibited without the prior permission of M.A.F.F.

This map is accurate only at the scale shown.



# Blackdale Farm, Darenth, Kent

## Soil Resources



### Subsoil Materials & Volumes

Map Unit	Texture	Average Depth(cm)	Area(ha)	Volume(m <sup>3</sup> )
1	FSZL MCL	90.2	5.08	45822

Map Unit	Texture	Average Depth(cm)	Area(ha)	Volume(m <sup>3</sup> )
2	MCL	31.0	91.0	8190
	HCL	15.0		
	C	55.0		

Surveyed by the Resource Planning Team. 7/93  
 Map compiled and produced by the Cartographic Unit,  
 Resource Planning Team, Guildford Statutory Group,  
 Agricultural Development and Advisory Service.  
 Reference no. 2003/111/93 MAFF Reference no. EL 20/376

SOURCE MAPS  
**TQ 57 SE**



Ordnance Survey information reproduced with the sanction of the Controller, H.M.S.O.

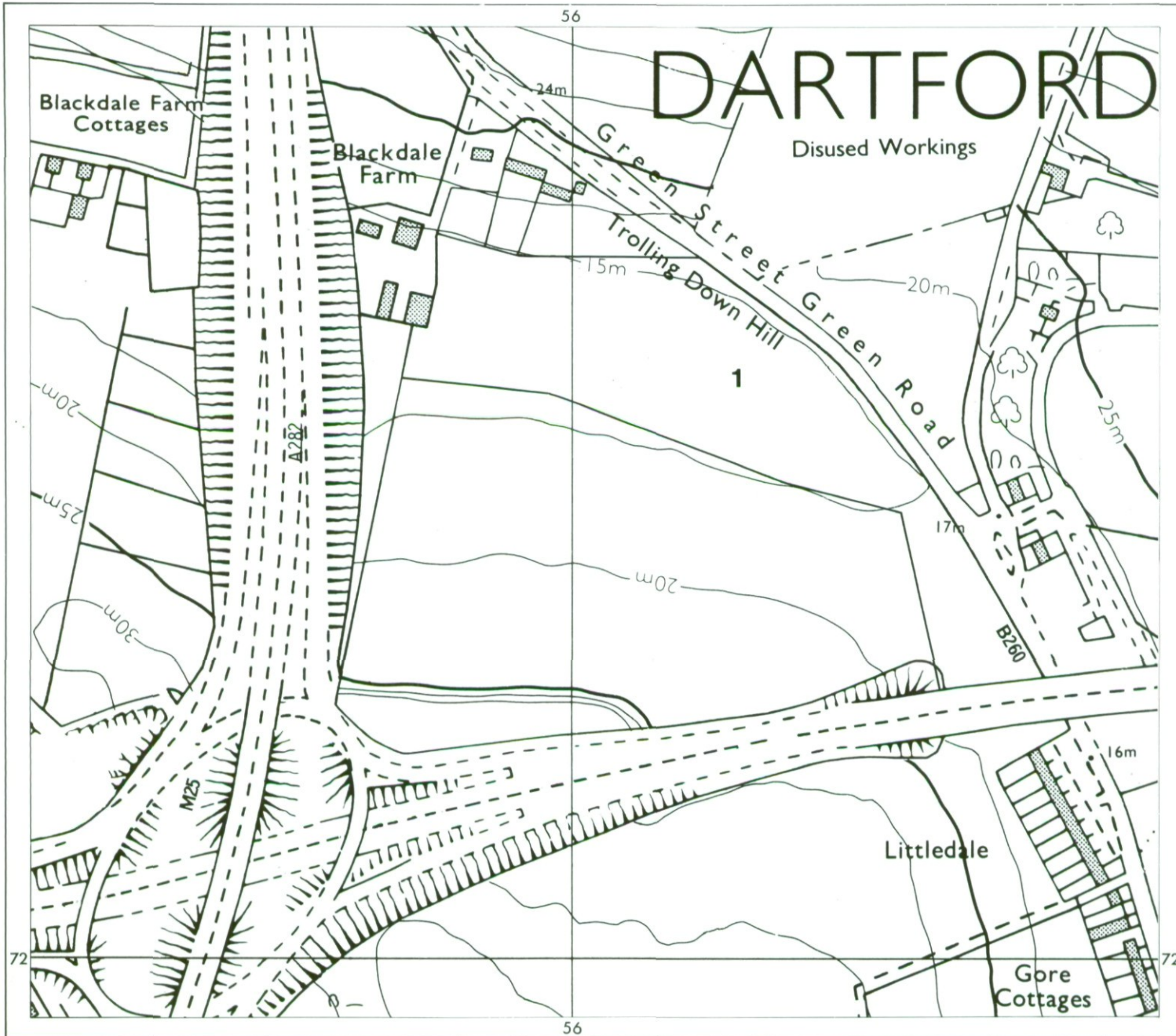
Reproduction of this map in whole or in part is prohibited without the prior permission of M.A.F.F.

This map is accurate only at the scale shown.



# Blackdale Farm, Darenth, Kent

## Soil Resources



### Topsoil Materials & Volumes

Map Unit	Texture	Average Depth(cm)	Area(ha)	Volume(m <sup>3</sup> )
1	FSZL	29.7	5.98	17761

Surveyed by the Resource Planning Team 7/93  
 Map compiled and produced by the Cartographic Unit,  
 Resource Planning Team, Guildford Statutory Group,  
 Agricultural Development and Advisory Service.  
 Reference no. 2003/111/93 MAFF Reference no. EL 20/376

SOURCE MAPS  
**TQ 57 SE**



Ordnance Survey information reproduced with the sanction of the Controller, H.M.S.O.

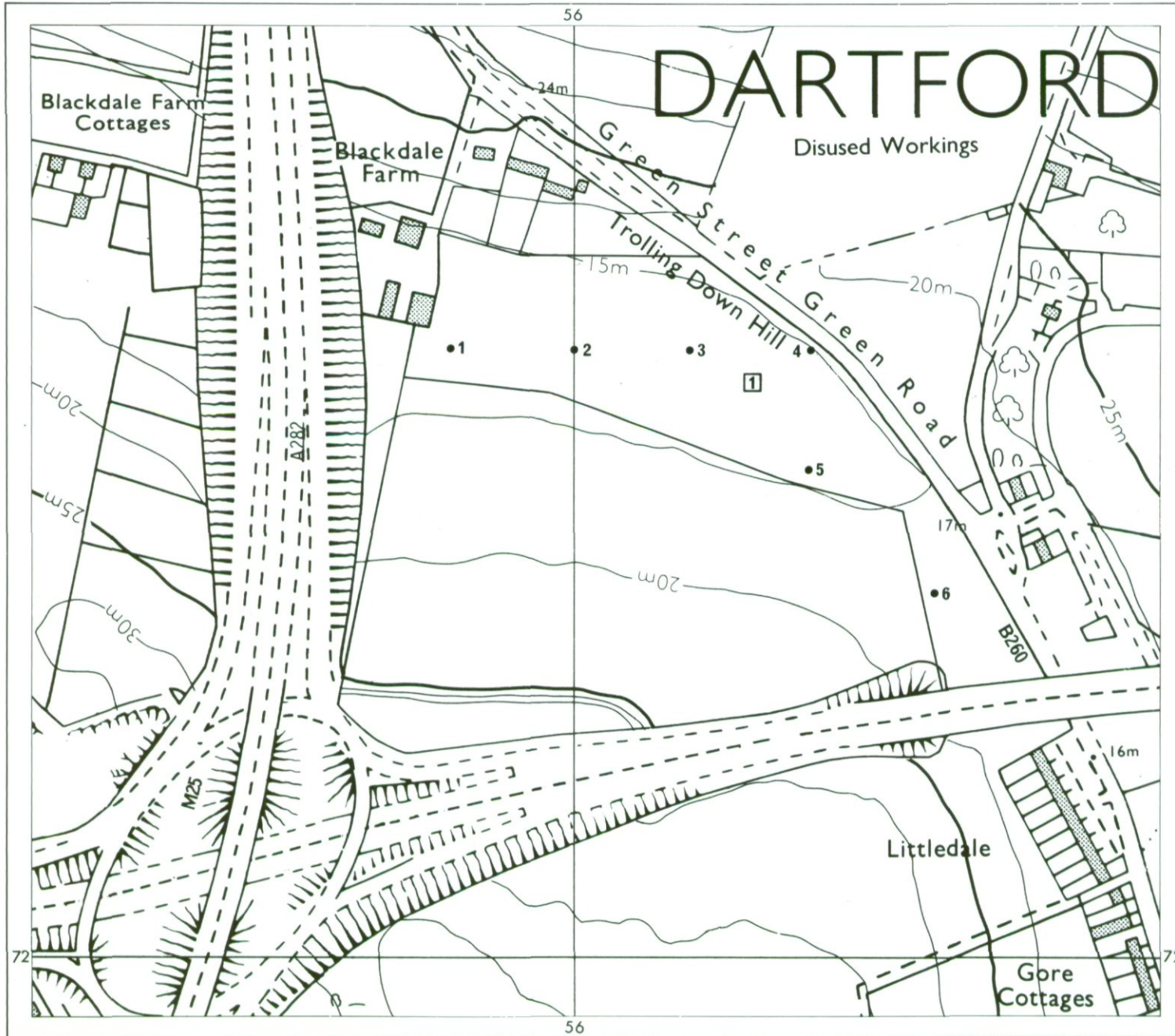
Reproduction of this map in whole or in part is prohibited without the prior permission of M.A.F.F.

This map is accurate only at the scale shown.



# Blackdale Farm, Darenth, Kent

## Location of Auger Borings



- 5 Auger boring
- ① Profile pit

Surveyed by the Resource Planning Team, 7/93  
 Map compiled and produced by the Cartographic Unit,  
 Resource Planning Team, Guildford Statutory Group,  
 Agricultural Development and Advisory Service.  
 Reference no. 2003/111/93 MAFF Reference no. EL 20/376

SOURCE MAPS  
**TQ 57 SE**



Ordnance Survey information reproduced with the sanction of  
 the Controller, H.M.S.O.

Reproduction of this map in whole or in part is prohibited without  
 the prior permission of M.A.F.F.

This map is accurate only at the scale shown.