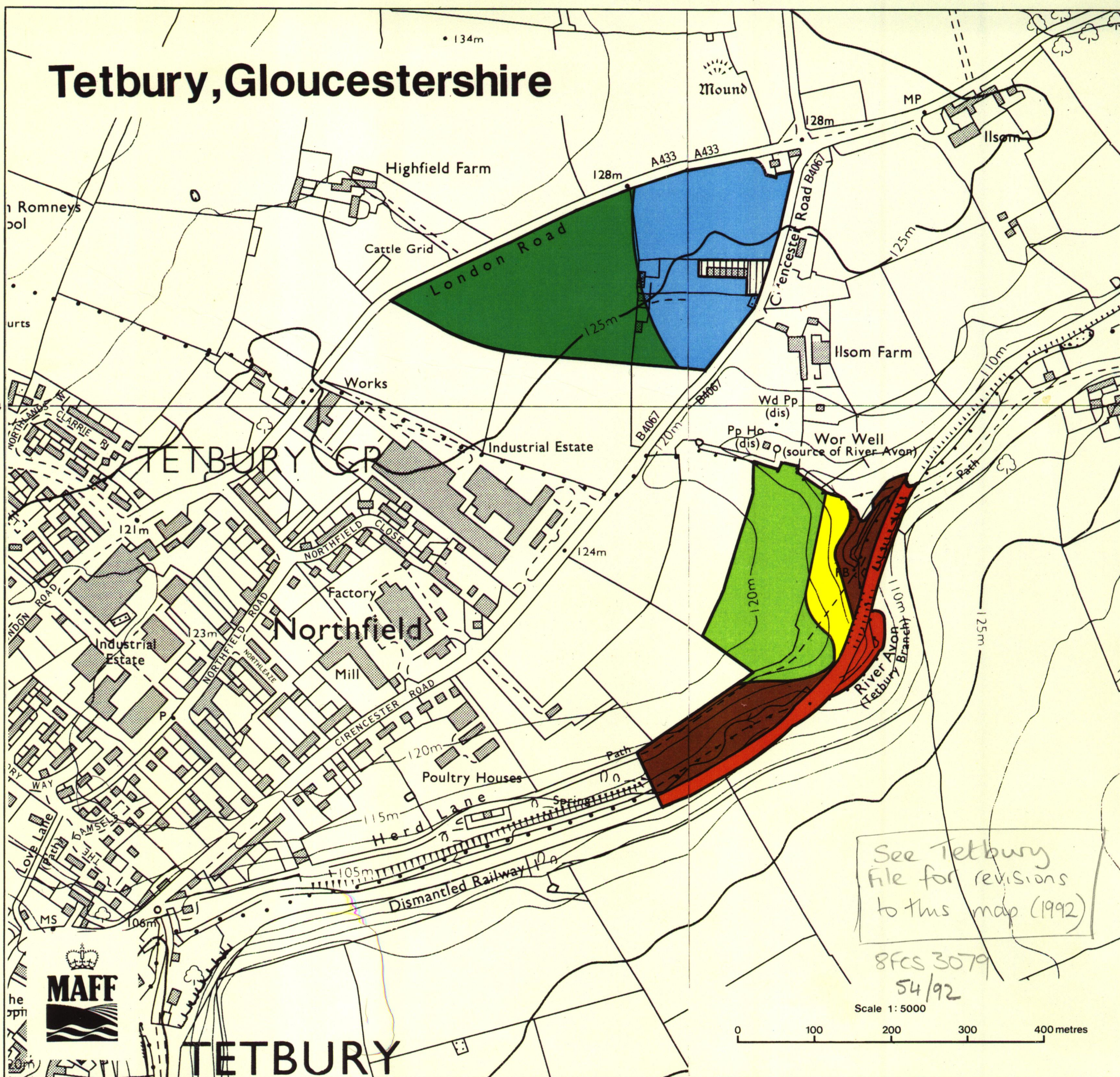


Tetbury, Gloucestershire

Ministry of Agriculture, Fisheries and Food Agricultural Land Classification

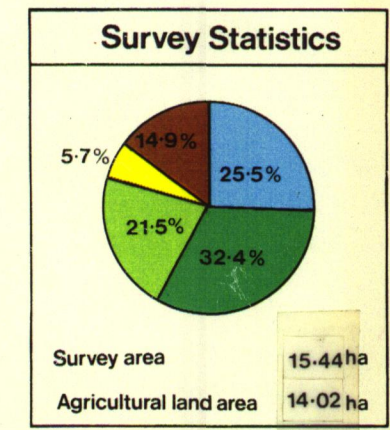
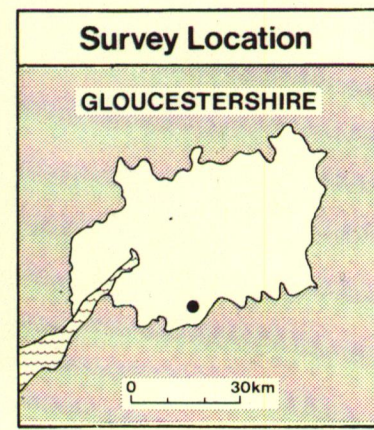


Agricultural Land		
ALC grade	Agricultural land quality	Degree of limitation
Grade 1	Excellent	None or very minor
Grade 2	Very good	Minor
Grade 3a	Good	Moderate
Grade 3b	Moderate	Moderate to severe
Grade 4	Poor	Severe
Grade 5	Very poor	Very severe

Other Land Categories			
Urban	*	Agricultural buildings	[Hatched box]
Non-agricultural	[Red box]	Open water	*
Woodland	*W	Not surveyed	*

* Grade/Category not present within survey area

Further details contained in revised Agricultural Land Classification, M.A.F.F. 1988.



See Tetbury file for revisions to this map (1992)

8FCS 3079
54/92

Scale 1: 5000

0 100 200 300 400 metres



TETBURY

Tetbury 1989

AZC

12/85

The information is accurate at the base map scale but any enlargement would be misleading.

Reproduction in whole or in part by any means is prohibited without the prior permission of M.A.F.F.

Surveyed by the Resource Planning Group May 1989. Map produced by the Cartographic Unit, Farm and Countryside Service, M.A.F.F. Bristol. Ref.no. 71/89/12

Based upon the 1982 Ordnance Survey 1:10 000 map with the permission of The Controller of Her Majesty's Stationery Office, Crown Copyright Reserved.

© Crown Copyright Reserved 1989

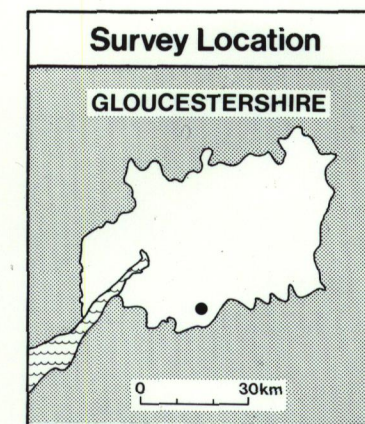
Tetbury, Gloucestershire

Ministry of Agriculture, Fisheries and Food Agricultural Land Classification

Auger Sample Points

1 ■	Location of soil pit
● 1-15	Location of sample points (Details contained in separate schedule)
Urban	* []
Non-agricultural	[] *
Woodland	*W [] *
	Agricultural buildings []
	Open water [] *
	Not surveyed [] *

*Grade/Category not present within survey area



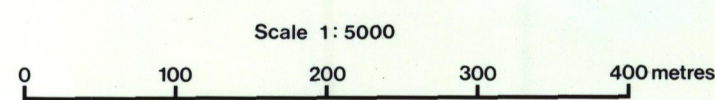
The information is accurate at the base map scale but any enlargement would be misleading.

Reproduction in whole or in part by any means is prohibited without the prior permission of M.A.F.F.

Surveyed by the Resource Planning Group May 1989. Map produced by the Cartographic Unit, Farm and Countryside Service, M.A.F.F., Bristol. Ref.no. 71/89

Based upon the 1982 Ordnance Survey 1:10 000 map with the permission of The Controller of Her Majesty's Stationery Office, Crown Copyright Reserved.

© Crown Copyright Reserved 1989



TETBURY

Tetbury (1989) - AFSP 12/89