








RIPON BY-PASS

Proposed By-Pass

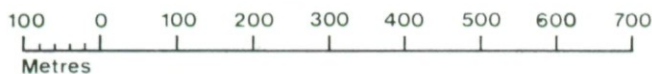
Agricultural Land Classification

Agricultural Land		
Agricultural Grades		Agricultural Land Quality
Grade 1	Nil	Excellent
Grade 2		Very Good
Grade 3	 Sub-Grade 3a	Good
	 Sub-Grade 3b	Moderate
Grade 4		Poor
Grade 5	Nil	Very Poor

Land in Other Categories	
Urban <i>Including housing, industry, commerce, derelict land, sports facilities, transport.</i>	
Non-agricultural <i>Including golf courses, parks, sports fields, allotments, airfields.</i>	
Woodland <i>Farm woodland</i>	Nil
<i>Commercial woodland</i>	Nil
Agricultural buildings <i>Including glasshouses</i>	Nil
Open water	
Land not surveyed	Nil

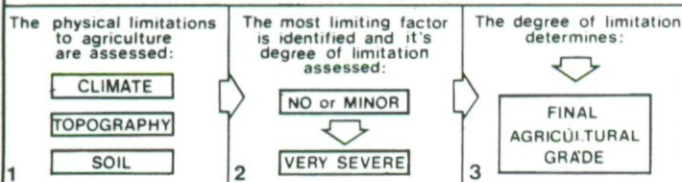


SCALE—1:10,000



A D A S 

Method of Classifying Agricultural Land



Further details contained in revised Agricultural Land Classification MAFF 1988

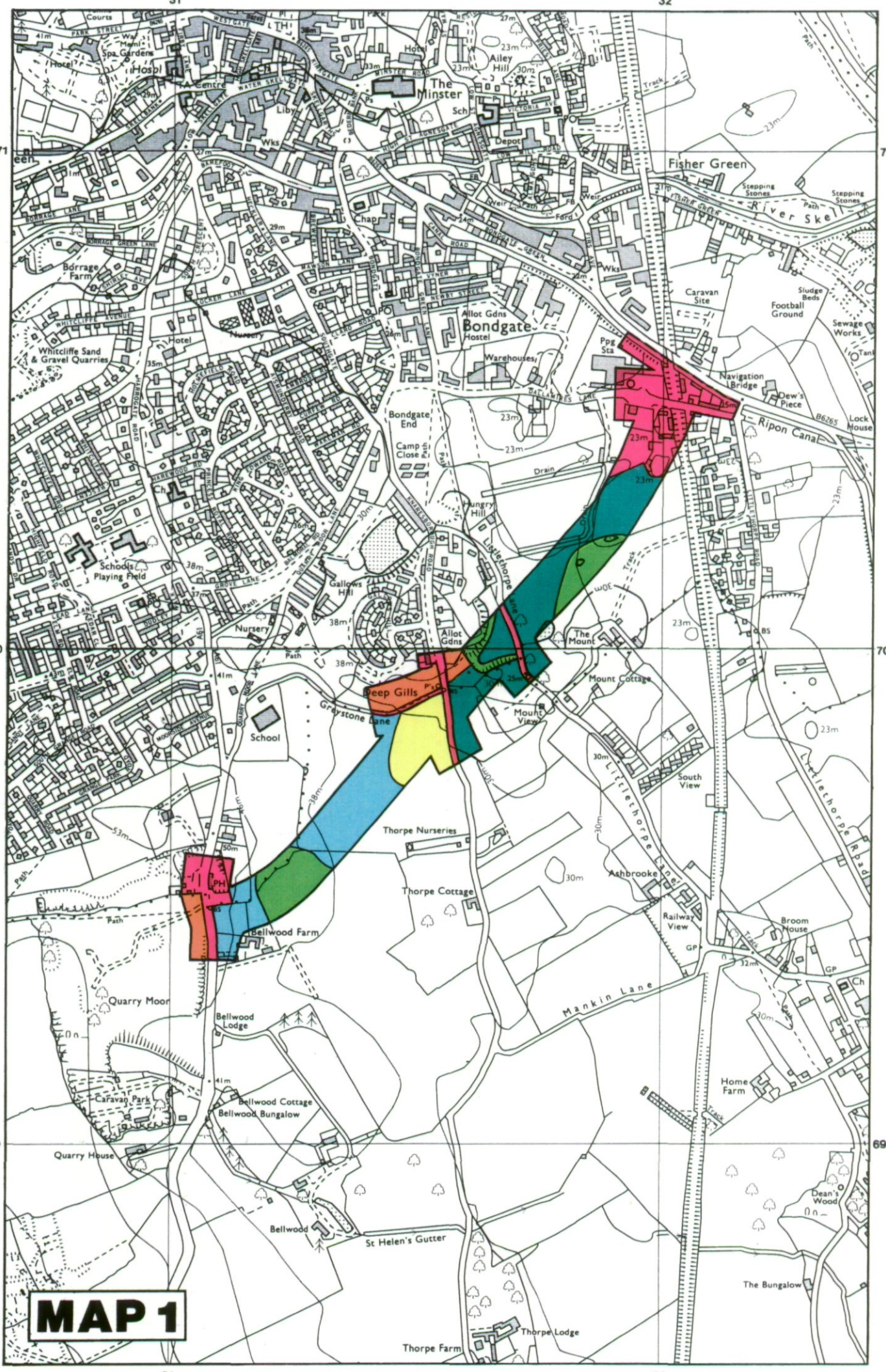
Information compiled by Resource Planning Group, Farm and Countryside Service, Leeds R.O.
 Map produced by Resource Planning Cartographic Unit.
 Project Number 125/90
 Ordnance Survey maps reproduced with the permission of the Controller, H.M.S.O.
 © Crown Copyright Reserved 1991

SOURCE MAPS

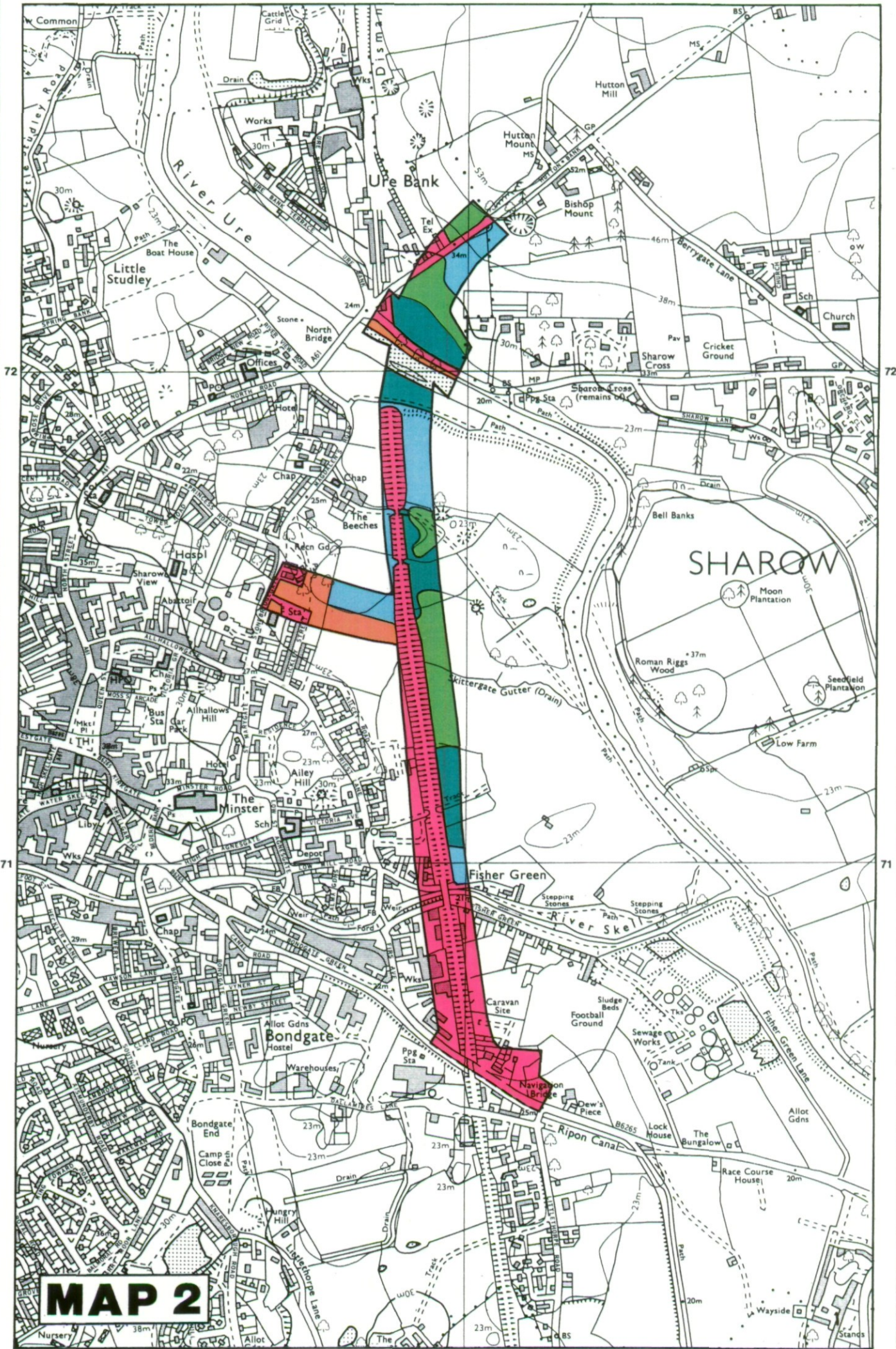
1:10,000

SE 37 SW

SE 36 NW



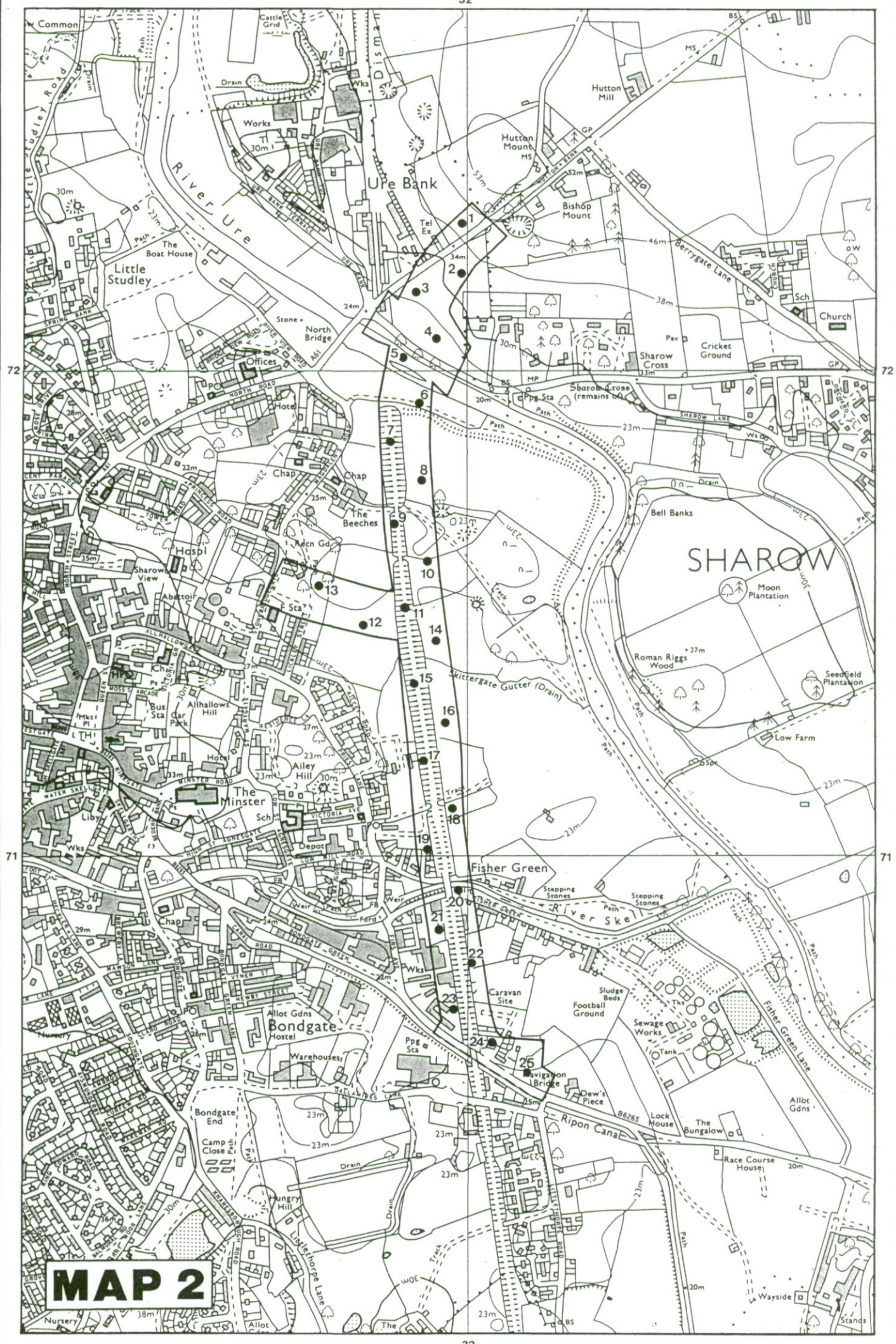
MAP 1



MAP 2



MAP 1



MAP 2