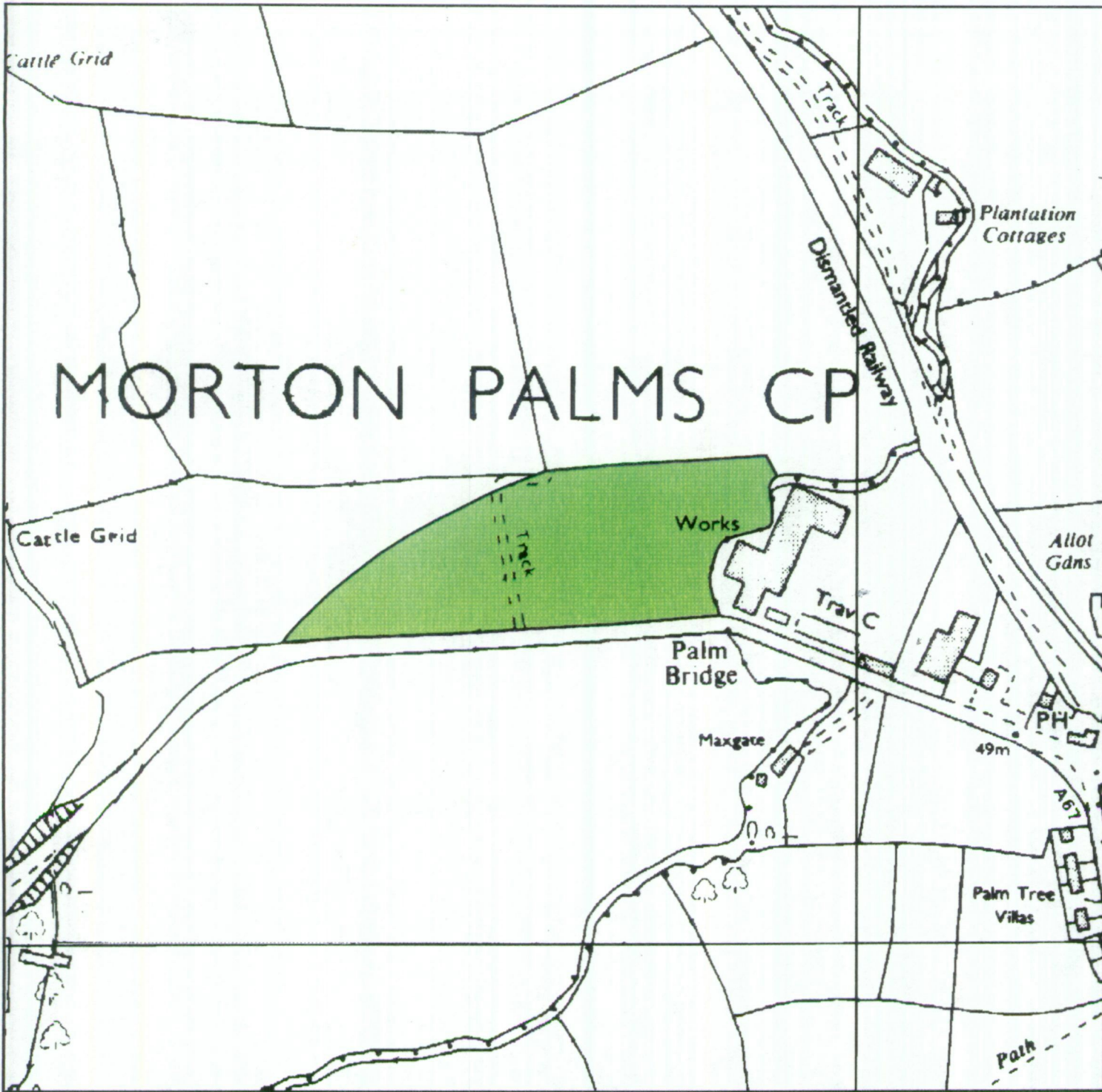


Cattle Grid

Cattle Grid

MORTON PALMS CP



Agricultural Land Classification


DARLINGTON B.C. LOCAL PLAN

Objectors Site 11

Agricultural Land		
Grade	Quality	Area (ha)
1	Excellent	NIL
2	Very Good	NIL
3a	Good	NIL
3b	Moderate	4.4
4	Poor	NIL
5	Very Poor	NIL

Other Land Categories		
Symbol	Category	Area (ha)
Red box with *	Urban	NIL
Orange box with *	Non-Agricultural	NIL
Light green box with w	Woodland	NIL
Purple box with *	Agricultural Buildings	NIL
White box with *	Open Water	NIL
Grey box with *	Not Surveyed	NIL
Total agricultural land area		4.4
Total survey area		4.4

* Grade/category not present within survey area



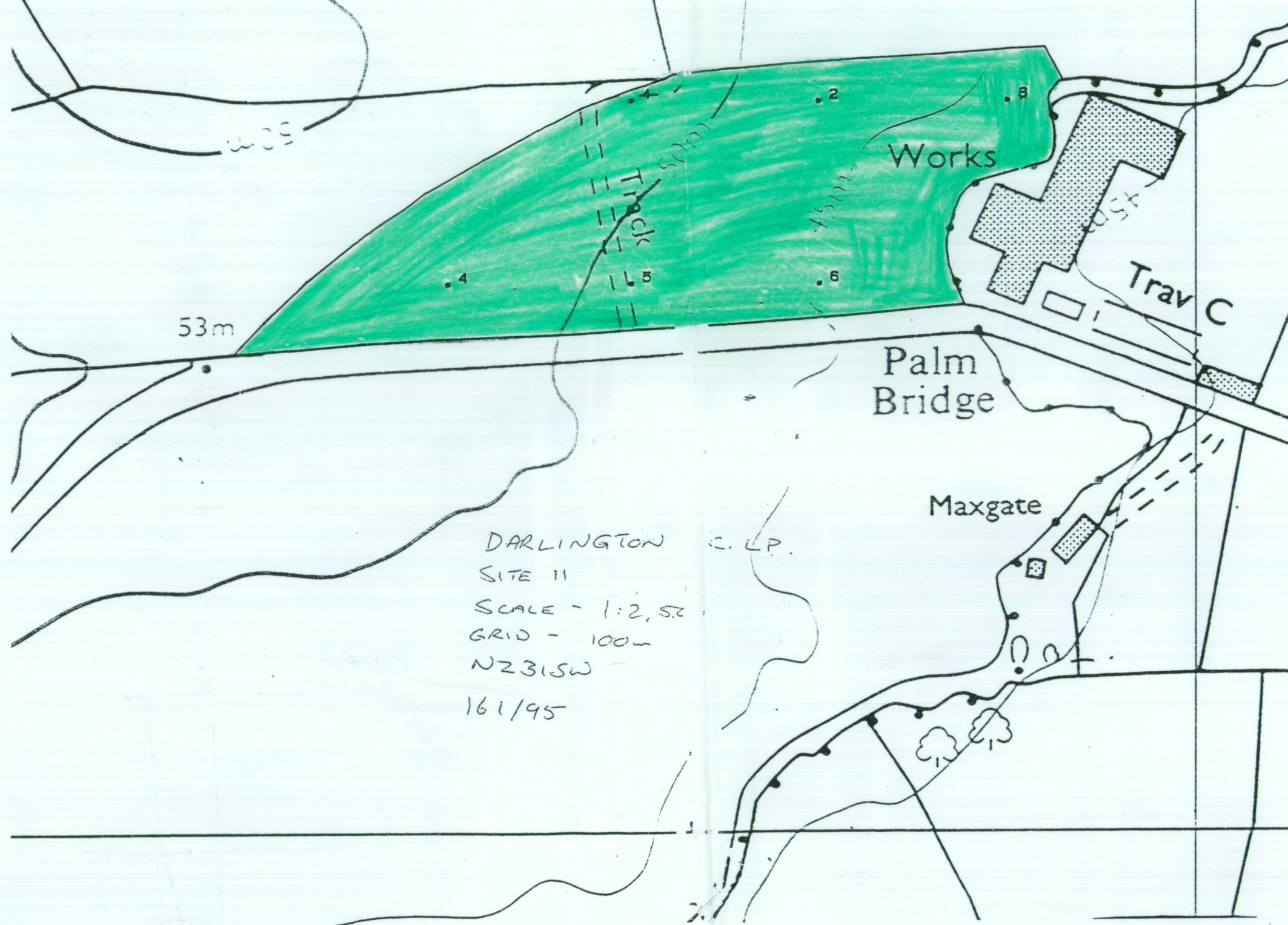
Further details contained in MAFF (1988) Agricultural Land Classification of England and Wales - Revised guidelines and criteria for grading the quality of agricultural land. MAFF (Publications), London SE99 7TP.

The information is accurate at the basic map scale but any enlargement would be misleading.

Reproduction in whole or in part by any means is prohibited without the prior permission of MAFF.

Surveyed and drawn by the Resource Planning Team, ADAS Statutory Unit, Leeds
 Based on the 1991 Ordnance Survey 1:10,000 map with the permission of the Controller of Her Majesty's Stationery Office.
 Source Mapsh: NZ31SW
 Reference no. 161/95 © Crown Copyright Reserved 1995

DARLINGTON PALMIS CP



DARLINGTON C. L.P.
SITE 11
SCALE - 1:2,500
GRID - 100m
N231SW
16/1/95

KEY
Subgrade 3b

34

14